hanks

ity
lity

med
n
pres-
l
the
-
ted

.
.

pe
o
e

L'exemplaire filmé fut reproduit grâce à la générosité de:

Legislative Library
Victoria

Les images suivantes ont été reproduites avec le plus grand soin, compte tenu de la condition et de la netteté de l'exemplaire filmé, et en conformité avec les conditions du contrat de filmage.

Les exemplaires originaux dont la couverture en papier est imprimée sont filmés en commençant par le premier plat et en terminant soit par la dernière page qui comporte une empreinte d'impression ou d'illustration, soit par le second plat, selon le cas. Tous les autres exemplaires originaux sont filmés en commençant par la première page qui comporte une empreinte d'impression ou d'illustration et en terminant par la dernière page qui comporte une telle empreinte.

Un des symboles suivants apparaîtra sur la dernière image de chaque microfiche, selon le cas: le symbole → signifie "A SUIVRE", le symbole ▽ signifie "FIN".

Les cartes, planches, tableaux, etc., peuvent être filmés à des taux de réduction différents. Lorsque le document est trop grand pour être reproduit en un seul cliché, il est filmé à partir de l'angle supérieur gauche, de gauche à droite, et de haut en bas, en prenant le nombre d'images nécessaire. Les diagrammes suivants illustrent la méthode.





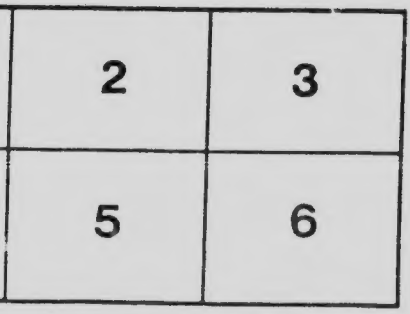

SPECIFIC RATINGS

OF

VANCOUVER ISLAND FIRE UNDERWRITERS' ASSOCIATION

OF BRITISH COLUMBIA

FOR

VICTORIA, B. C.

MARCH, 1906

REFERENCE—GOAD'S PLAN.

ISSUED BY ORDER OF THE ASSOCIATION

A. W. ROSS,
SEC'Y-TREAS.

VICTORIA PRINTING AND PUBLISHING CO.
1906.

368.1
V223

SPECIAL NOTICE

WITH BOOK OF SPECIFIC RATINGS

VICTORIA, B. C.

This book of Specific Ratings recognizes the protection of water supply, fire hydrants and department of the City of Victoria. The rates herein published would prove onerous to companies and agents if, at the date of publication, it made necessary the return of premiums on policies in force upon which rates have been reduced. Notice is therefore given that the reduction in rates published herein shall only apply to renewals or policies issued on and after March 1st, 1906.

INSTRUCTIONS

WITH BOOK OF SPECIFIC RATINGS

VICTORIA, B. C.

1. The rates named in the Revised Specific Ratings for Victoria, B. C., are hereby substituted for special rates (if any) heretofore made on same property.

2. All risks which have been specifically rated in present book are subject to the rules for additional charges for coal oil, gasoline and powder permits, as found on pages 28, 30, 32, 34 and 42 of Book of rates No. 3, B. C.

3. If specific rates are desired, application can be made to the Secretary of the Association in Victoria, B.C. Such application must be accompanied by diagrams and description of property.

4. In case of change of occupancy or exposure of any specially rated building, a policy may be issued at existing special rates, provided that an application for a new rating is forwarded to the Secretary of the Association within twenty-four (24) hours after writing policy, it being agreed that in case of increase in rate, additional premium therefor shall be collected or said policy cancelled.

5. Book of Rates No. 3, B. C., is the tariff for all risks not specifically rated, located within the present limits of Victoria, except as hereinafter stated with the basis Rate of Dwellings as follows:

6. DISTRCT A—All that portion of the City of Victoria within the following boundaries:—A line beginning at the intersection of Herald street and the Waterfront and running thence east on Herald street to Blanchard street, south on Blanchard street to Cormorant street, east on Cormorant street to Quadra street, south on Quadra street to Pandora avenue, east on Pandora avenue to Vancouver street, south on Vancouver street to Burdett avenne, west on Burdett avenue and Humboldt street to the Causeway, thence north along the Waterfront to the point of beginning and that the same basis

139565

rates be applied to dwellings which, although outside the above outlined district, still border immediately upon and within 60 feet of the outer lines of said streets: BASIS. B class, 30 cents; C class, 35 cents; D class, 40 cents.

7. DISTRICT B—All that portion of the City of Victoria outside of the territory or boundaries described in District A.: BASIS B class, 50 cents; C class, 55 cents; D class, 60 cents.

8. TARIFF for rating D class dwellings within the Corporate Limits of the City of Victoria:—

Formula for Rating Dwellings in District A

Dwg 1	40 ft or over	Dwg 2	Nos 1 & 2 ..... 40—40
Dwg 1	25 ft to 40 ft	Dwg 2	Nos 1 & 2 ..... 40+15=55
Dwg 1	10 ft to 25 ft	Dwg 2	Nos 1 & 2 ..... 40+20=60
Dwg 1	5 ft	Dwg 2	10 ft Dwg 3 — No 3 ..... 40+20=60; Nos 1 & 2 ..... 40+25=65
Dwg 1	5 ft	Dwg 2	5 ft Dwg 3 — Nos 1 & 3 ..... 40+25+15=80—5=75; No 2 ..... 40+25+25=90—10 80
Dwg 1	Dwg 2	Dwg 3	Dwg 4 — Nos 1 & 4 ..... 40+25+15+5=85; Nos 2 & 3 ..... 40+25+25+15=105
Dwg 1	Dwg 2	Dwg 3	Dwg 4 Dwg 5 Dwg 6 Dwg 7 — Nos 1 & 7 ..... 40+25+15+5=85; Nos 2 & 6 ..... 40+25+25+15+5=110; Nos 3 & 5 ..... 40+25+25+15+15+5=125; No. 4 ..... 40+25+25+15+15+5+5=130

9. DISTRICT B—**In rating D class dwellings, apply Formula as above, substituting a basis of 60 cents.**

10. RANGE: Charge as above for three dwellings on both sides in any direction with less than 10 feet space between. If detached 5 feet deduct 5 cents for each exposed side. No deduction, however, to be made in ranges of less than three dwellings.

11. **Ranges under 10 feet:**

First dwelling.....25 cents
Second dwelling.....15 cents
Third dwelling..... 5 cents

12. **Charge for exposure over 10 feet:**

10 feet to 25 feet.....20 cents
25 feet to 40 feet.....15 cents

13. NOTE: Apply same charges as above for Dwellings exposing other Buildings.

14. B and/or C class Dwellings: Apply exposure charges as per "table of exposures" on pages 29 and 31, Rate Book 3, B. C.

15. **Tariff Rate of Outbuildings** (when not attached to other buildings) 1.00.

16. **Basis Rate of Stables** having not more than three (3) stalls for live stock, 1.00.

17. POLICIES, DAILY REPORTS, APPLICATIONS OR RENEWAL RECEIPTS: If specially rated, refer to page or card and number of rating. In referring to map, give Sheet, Block and Street numbers, stating also any changes in risk or exposure since revision or publication of map.

18. CHANGES MATERIAL TO RATE AND RISK: State deficiencies such as: Cloth lining, number of stove pipes, cement or terra cotta chimneys and gasoline lamps.

This applies to all Renewals as well as Original Daily Reports.

19. ENDORSEMENTS: **Removal Endorsements:** Give date of policy, term, amount, original and new rate, map reference or diagram in new location, or if specially rated, refer to same. **Change of Covering:** Present original wording of policy.

20. CANCELLATIONS: Give date of cancellation, and if cancelled pro rata, always state reason for cancellation.

21. NOTE: No application for revision of rate will be considered unless the applicant is directly interested in the risk at the date of application, or unless improvements or material changes in the risk have been made since date of rating.

22. ERRONEOUS INFORMATION FOR RATING, not on its face unavoidable, will be regarded, so far as concerns penalties, as intentional.

A. W. ROSS,
Sec'y-Treas.

AMELIA STREET—EAST AND WEST SIDES.

No. of Rating	LOCATION	Map No.	Class	OCCUPATION	Bldg	Conts	Bldg	Conts
1				EAST SIDE				
2	**Pandora and Farquhar**			**Sheet 13, Block 58**				
3	NE cor Pandora			See Pandora Ave				
4								
5	SE cor Farquhar	30	D	Dwelling	60	60		
6								
7	**Farquhar and Cormorant**			**Sheet 13, Block 61**				
8	NE cor Farquhar	1	D	Dwelling	5	55		
9		3	CD	"	50	50		
10		5	D	"	60	60		
11		7	CD	"	50	50		
12		9	D	"	80 ~~60~~	80 ~~60~~		
13		11	Ven ~~CD~~	"	" ~~50~~	90 ~~50~~		
14								
15	SE cor Cormorant	13	D	Dwelling	80 ~~55~~	80 ~~55~~		
16								
17				WEST SIDE				
18	**Pandora and Farquhar**			**Sheet 12, Block 59**				
19	NW cor Pandora			See Pandora Ave				
20								
21								
22								
23	**Farquhar and Cormorant**			**Sheet 12, Block 60**				
24	NW cor Farquhar	2	D	Dwelling	60	60		
25		6	D	"	75	75		
26		8	D	"	95	95		
27		10	CD	"	50	50		
28								
29	SW cor Cormorant	12	D	Dwelling	80	80		
30								
31								

BASTION ST. AND CHANCERY LANE—NORTH SIDE.

No. of Rating	LOCATION	Map No	Class	OCCUPATION	Bldg	Conts	Bldg	Conts
1	**Wharf and Commercial Alley**			**Sheet 6, Block 16**				
2	NE cor Wharf			See Wharf Street				
3								
4	NW cor Com'l Alley	4	C	Two story brick	136	149		
5								
6	**Commercial Alley and Langley**			**Sheet 6, Block 16**				
7	NE cor Com'l Alley	6	B	Two story brick	108	126		
8				Offices		116		
9				Grocery storage		121		
10				Produce storage		116		
11								
12		8-14	B	Burns' House	101	130		
13				Offices		110		
14				Lodgings		125		
15								
16								
17		16	C	Kola Wine Co. bldg	119	125		
18								
19		18-20	C	Langley building	105	124		
20				Offices		114		
21								
22	rear	4-6	B	Boomerang building	129	143		
23								
24	NW cor Langley			See Langley Street				
25								
26	**Langley and Government**			**Sheet 7, Block 17**				
27	NE cor Langley	37-22	B	Two story brick	89	111		
28				Offices		101		
29								
30								
3_1	NW cor Government			See Government Street				

BASTION STREET—SOUTH SIDE.

No. of Rating	LOCATION	Map No.	Class	OCCUPATION	Bldg	Conts	Bldg	Conts
1	**Wharf and Langley**			**Sheet 6, Block 15**				
2	SE cor Wharf			See Wharf Street				
3								
4	See Page 1 of Block 13	2	C	~~One story brick~~	~~114~~	~~121~~		
5								
6								
7		9	B	Board of Trade bldg.	115	122		
8								
9								
10								
11								
12								
13		11	D	Office	170	170		
14								
15	SW cor Langley	34	C	Law Chambers	108	116		
16								
17								
18								
19	**Langley and Government**			**Sheet 7, Block 14**				
20	SE cor Langley	21	B	Two story brick	91	113		
21				Offices		103		
22								
23								
24								
25	SW cor. Government			See Government Street				
26								
27								
28								
29								
30								
31								

BLANCHARD AVENUE—EAST SIDE.

No. of Rating	LOCATION	Map No.	Class	OCCUPATION	Bldg	Conts	Bldg	Conts
1	**Rae and Broughton**			**Sheet 5, Block 52**				
2	NE cor Rae							
3		7	D	Dwelling	65	65		
4		11	D	"	65	65		
5								
6	SE cor Broughton	15	D	Dwg & Dr's Office	45	45		
7								
8	**Broughton and Fort**			**Sheet 8, Block 53**				
9	NE cor Broughton							
10								
11		27	D	Dwelling	140	140		
12								
13	SE cor Fort			See Fort Street				
14								
15	**Fort and View**			**Sheet 8, Block 54**				
16	NE cor Fort			See Fort Street				
17								
18		31	D	~~Glass~~ storage & Hair	~~200~~ 255	~~200~~ 255		
19		33	D	Art glass works	230	230		
20								
21								
22	SE cor View			See View Street				
23								
24	**View and Yates**			**Sheet 8, Block 55**				
25	NE cor View	43	D	Dwelling	125	125		
26		45	D	"	250	250		
27		47	D	"	300	300		
28		49	D	"	325	325		
92		51	D	House & sign painter	335	335		
30		1911 53	D D	~~Auto stable~~ Storage	~~390~~	~~390~~	335	335
31	SE cor Yates			See Yates Street				

BLANCHARD AVENUE—EAST SIDE (Continued).

No. of Rating	LOCATION	Map	Class	OCCUPATION	Bldg	Conts	Bldg	Conts
1	**Yates and Johnson**			**Sheet 8, Block 56**				
2	NE cor Yates			See Yates Street				
3								
4								
5								
6								
7	SE cor Johnson							
8								
9	**Johnson and Pandora**			**Sheet 12, Block 57**				
10	NE cor Johnson							
11								
12		1403	D	Dwellings	85	85		
13					110	110		
14		73	D	Dwelling	~~125~~	~~110~~		
15		75	D	"	120	120		
16	Next North	79	D	Public Hall (NS)	~~190~~	~~190~~		
17	Rear of #75		D	Dwellings	155	155		
18	SE cor Pandora		C	Synagogue	205	205		
19					80	80		
20	**Pandora and Farquhar**			**Sheet 12, Block 59**				
21	NE cor Pandora			See Pandora Avenue				
22								
23	**Farquhar and Cormorant**			**Sheet 12, Block 60**				
24	NE cor Farquhar	91	D	Dwelling & outbldg	90	90		
25								
26		93	D	Dwelling	80	80		
27								
28								
29	SE cor Cormorant							
30								
31								

BLANCHARD AVENUE—EAST SIDE (Continued).

No. of Rating	LOCATION	Map No	Class	OCCUPATION	Bldg	Conts	Bldg	Conts
1	**Cormorant and Fisguard**			**Sheet 12, Block 62**				
2	NE cor Cormorant		D	Boarding house	150	150		
3								
4								
5								
6								
7		103	D	Dwelling	65	65		
8	SE cor Fisguard	105	D	"	65	65		
9								
10	**Fisguard and North Park**			**Sheet 12, Block 63**				
11	NE cor Fisguard	107	D	Dwelling	65	65		
12		109	D	"	65	65		
13								
14		109½ 111	D	Dwelling	60	60		
15								
16		113	D	Dwelling	60	60		
17		115	D	"	60	60		
18								
19	SE cor North Park	117	D	Dwelling	60	60		
20								
21								
22	**North Park and Caledonia**			**Sheet 16, Block 109**				
23	NE cor North Park	119	D	Dwellling	40	40		
24								
25		125	D	Dwelling	40	40		
26								
27	SE cor Caledonia							
28								
29								
30								
31								

BLANCHARD AVENUE—WEST SIDE.

No. of Rating	LOCATION	Map No.	Class	OCCUPATION	Bldg	Conts	Bldg	Conts
1	**Burdett and Rae**			**Sheet 5, Block 49**				
2	NW cor Burdett	2 34	D	Dwg & outbuilding	70	70		
3		6	D	Dwelling	85	85		
4		8	D	"	100	100		
5	SW cor Rae	10	D	"	100	100		
6								
7	**Rae and Broughton**			**Sheet 5, Block 48**				
8	NW cor Rae	11	D	Dwelling	55	55		
9								
10		18	D	Dwelling	115 ~~125~~	115 ~~125~~		
11								
12		22	D	Stable and Shed	145 ~~165~~	145 ~~165~~		
13								
14	SW cor Broughton	26	D	Dwelling	~~95~~ ~~100~~	~~95~~ ~~100~~	115	115
15								
16	**Broughton and Fort**			**Sheet 8, Block 47½**				
17	NW cor Broughton	28	D	Dwelling	65 ~~80~~	65 ~~80~~		
18		30	D	"	65 ~~80~~	65 ~~80~~		
19								
20		~~34~~	~~D~~	~~Wood, Co-l Off. & Stl.~~	~~235~~	~~235~~		
21								
22	SW cor Fort			See Fort Street				
23								
24	**Fort and View**			**Sheet 8, Block 46**				
25	NW cor Fort			See Fort Street				
26			D	Storage building	250	250		
27		42	D	Chinese laundry	500	500		
28		44	D	Dwelling	400	400		
29		1114 46	D	[illegible]	325 ~~300~~	325 ~~300~~		
30		1120 50	D	[illegible]	250 85	250 85		
31	SW cor View			See View Street				

BLANCHARD AVENUE—WEST SIDE (Continued).

No. of Rating	LOCATION	Map No.	Class	OCCUPATION	Bldg	Conts	Bldg	Conts
1	**View and Yates**			**Sheet 8, Block 45**				
2	NW cor View	17	C	R. C. church	66	66		
3								
4								
5	SW cor Yates							
6								
7	**Yates and Johnson**			**Sheet 8, Block 44**				
8	NW cor Yates			See Yates street				
9								
10								
11								
12	SW cor Johnson	74 76	C	Three story brick	108	136		
13								
14	**Johnson and Pandora**			**Sheet 12, Block 43**				
15	NW cor Johnson	78	D	Chinese laundry	400	400		
16								
17		80	D	Dwelling	70	70		
18								
19								
20	SW cor Pandora	66-60	B	Osborne House	126 ~~120~~	167 ~~158~~		
21				Lodgings		~~183~~ 127		
22				~~Cigar factory~~		~~[illegible]~~ ~~[illegible]~~		
23								
24								
25	**Pandora and Cormorant**			**Sheet 12, Block 44**				
26	NW cor Pandora			See Pandora Avenue				
27		86	D	Dwelling	105 ~~125~~	105 ~~128~~		
28	North and Rear	14	D	Stable	105 ~~125~~	105 ~~125~~		
92								
30								
31	SW cor Cormorant			See Cormorant Street				

BLANCHARD AVENUE—WEST SIDE—(Continued).

Conts	No. of Rating	LOCATION	Map No.	Class	OCCUPATION	Bldg	Conts	Bldg	Conts
	1	**Cormorant and Fisguard**			**Sheet 12, Block 41**				
	2	NW cor Cormorant			See Cormorant				
	3								
	4		98	D	Dwelling	110	110		
	5	North and Rear	15	D	Stable	125	125		
	6								
	7	SW cor Fisguard							
	8								
	9	**Fisguard and Herald**			**Sheet 12, Block 40**				
	10	NW cor Fisguard							
	11								
	12								
	~~13~~		~~114~~	~~D~~	~~Dwelling~~	~~65~~	~~65~~		
	14								
	15								
	16	SW cor Herald	~~118~~	~~D~~	V + L Depot ~~Dwelling~~	150 ~~65~~	150 ~~65~~		
	17	Rear							
	18								
	19	**Herald and Caledonia**			**Sheet 16, Block 29**				
	20	~~NW cor Herald~~	~~120~~	D	Dwelling	~~80~~	~~80~~		
	21		~~124~~	~~D~~	"	~~80~~	~~80~~		
	22		~~126~~	~~D~~	"	~~80~~	~~80~~		
	23		~~128~~	~~D~~	"	~~80~~	~~80~~		
	24	~~SW cor Caledonia~~	~~130~~	~~D~~	"	~~80~~	~~80~~		
	25								
	26				[illegible]				
	27	[illegible]			[illegible]				
	28		132	D	[illegible]	125	125		
	29		134	D	[illegible]	[illegible]	[illegible]		
	30								
	31								

BROAD STREET—EAST SIDE.

No. of Rating	LOCATION	Map No.	Class	OCCUPATION	Bldg	Conts	Bldg	Conts
1	**Broughton and Fort**			**Sheet 7, Block 11**				
2	NE cor Broughton			See Broughton Street				
3								
4	SE cor Fort			See Fort Street				
5								
6	**Fort and View**			**Sheet 7, Block 12**				
7	NE cor Fort	9	D	Various Times Bldg	~~225~~	90 ~~225~~		
7½	* With course of construction warrants	48		Forms + Material				
8			B			150		
9		1105-1107 11-13	D	Three story brick	~~185~~ ~~167~~	~~145~~ ~~174~~	121	136
10				Seed store		~~[illegible]~~ ~~209~~		171
11								
12		15	B	Three story brick	141	127 153		
13								
14								
15	SE cor View			See View street				
16								
17	**View and Yates**			**Sheet 7, Block 19**				
18	NE cor View			See View Street				
19		27 18	B	Colonist building	153	182		
20								
21								
22								
23		29	B	Old colonist building	129	163		
24								
25								
26								
27	Rear		D	Storage oils, etc.	225	225		
28								
29		32	D	Hardware storage	101 [illegible] [redacted]			
30								
31	SE cor Yates			See Yates Street				

BROAD STEET—EAST SIDE—(Continued).

No. of Rating	LOCATION	Map No.	Class	OCCUPATION	Bldg	Conts	Bldg	Cont
1	**Yates and Johnson**			**Sheet 7, Block 20**				
2	NE cor Yates			See Yates Street				
3								
4								
5				Billiard Hall		163		
6		~~43~~	~~D~~	~~Model laundry~~	~~380~~	~~380~~		
7								
8		59-63	B	Two story brick	~~185~~	~~190~~	145	152
9				Tailor		198		142
10								
11	SE cor Johnson			See Johnson Street				
12								
13	**Johnson and Pandora**			**Sheet 11, Block 27**				
14	NE cor Johnson							
15								
16								
17		67-69	C	Two story brick	278	282		
18								
19		72	B	Two Storey brick	118	124		
20								
21		~~72~~	~~D~~	~~Second hand store~~	~~255~~	~~250~~		
22								
23								
24	SE cor Pandora							
25								
26	**Pandora and Cormorant**			**Sheet 11, Block 28 B**				
27	NE cor Pandora			See Pandora Avenue				
28								
29								
30								
31								

BROAD STREET—WEST SIDE.

No. of Rating	LOCATION	Map No.	Class	OCCUPATION	Bldg	Conts	Bldg	Conts
1	**Broughton and Fort**			**Sheet 7, Block 10**				
2	~~NW cor Broughton~~		C	~~Auto Garage~~	145	166		
3								
4		17	C	~~Plumber's store & shop~~	120	136		
5								
6		15	C	~~Bonded warehouse~~	119	145		
7								
8	SW cor Fort			See Fort street				
9								
10								
11	**Fort and Trounce**			**Sheet 7, Block 13**				
12	NW cor Fort			See Fort Street				
13								
14	Next North			See Fort Street				
15								
16		~~16~~	D	~~Carpenter shop~~	340	340		
17								
18		18-24		See Government St.				
19		26	B	Times building	139	171		
20	Rear		CD	Paper storage	255	255		
21	2nd Rear	4[illegible]	C	Plumber's storage	187	190		
22								
23		28 28½	B	~~Four story brick~~	~~[illegible]~~	~~[illegible]~~		
24				~~Offices~~		~~107~~		
25				Plumber		166		
26								
27	Rear	47	D	Tin shop	255	255		
28								
29	SW cor Trounce	28½-32	C	Two story brick	128 152	132 152		
30				Barber shop		~~102~~ 142		
30½				Restaurant		160		
31								

BROAD STREET—WEST SIDE (Continued).

Conts	No. of Rating	LOCATION	Map No.	Class	OCCUPATION	Bldg	Conts	Bldg	Conts
	1	**Fort and Trounce---Cont'd**			**Sheet 7, Block 13**				
	2	Rear on Trounce Av.	13-17	C	Two story brick	130 ~~134~~	126 ~~137~~		
	3				for aircraft ~~Misc. storage~~		146 ~~162~~		
	4								
	5								
	6	**Trounce and Yates**			**Sheet 7, Block 18**				
	7	NW cor Trounce	34-40	C	Two story brick	131	135		
	8	Block 18			Sewing machine store		145		
	9				Millinery		155		
	10								
	11								
	12	SW cor Yates	42-46 49-59		See Yates Street				
	13								
	14	**Yates and Johnson**			**Sheet 7, Block 21**				
	15	NW cor Yates			See Yates Street				
	16								
	17								
	18		~~56~~	~~D~~	~~Dwelling~~	275	~~275~~		
	19								
	20	SW cor Johnson			See Johnson Street				
	21								
	22	**Johnson and Pandora**			**Sheet 11, Block 26**				
	23	NW cor Johnson		D					
	24				Granite & Marble Works		169		
	25				Electric Plant				
	26		10	C	Salvation Army	~~118~~	113		
	27	South of line 2		B	Auto garage	200	225		
	28	* With warranty that no gasoline will be contained in Reservoir of machine will be taken into Consideration.							
	29	SW cor Pandora			See Pandora Avenue				
	30								
	31								

BROUGHTON STREET—NORTH SIDE.

No. of Rating	LOCATION	Map No.	Class	OCCUPATION	Bldg	Conts	Bldg	Conts
1	**Wharf and Langley**			**Sheet 6, Block 8**				
2	NE cor Wharf							
3								
4								
5								
6								
7								
8								
9	NW cor Langley							
10								
11	**Langley and Government**			**Sheet 7, Block 9**				
12	NE cor Langley			See Langley Street				
13								
14		4	D	~~Cobbler shop & shed~~	~~210~~	~~210~~		
15								
16	NW cor Government			See Government St.				
17								
18	**Government and Broad**			**Sheet 7, Block 10**				
19	NE cor Government			See Government St.				
20								
21		6	C	Two story brick	121	127		
22								
23		8	B	Chungranes bldg.	116 ~~128~~	123 ~~158~~	~~158~~	~~161~~
24								
25		10	D	~~Carpenter shop~~	~~395~~	~~375~~		
26								
27		14	D	~~Dwelling~~	~~80~~	~~90~~		
28								
29		16	D	~~Pemberton building~~	~~208~~	~~212~~	~~165~~	~~171~~
30								
31	[illegible]							

BROUGHTON STREET—NORTH SIDE (Continued.

Conts	No. of Rating	LOCATION	Map No.	Class	OCCUPATION	Bldg	Conts	Bldg	Conts
	1	**Douglas and Wilcox—Cont'd**			**Sheet 8, Block 47**				
	2	Rear	61	D	Stable	130	130		
	3								
	4								
	5		16	D	Dwelling	60	60		
	6								
	7		20	D	Dwelling	80	80		
	8								
	9		22	D	Dwelling	85	85		
	10								
	11		24	D	Dwelling	75	75		
	12								
	13								
	14								
	15	NW cor Wilcox							
	16								
	17	**Wilcox and Blanchard**			**Sheet 8, Block 47½**				
	18	NE cor Wilcox			See Fort Street				
	19		82-83		See Fort Street				
	20								
	21								
	22								
	23		38	D	Dwelling	65	65		
	24		40	D	Dwelling	65	65		
	25	cp 756		B	Office & Flats [illegible]		[illegible]		
	26								
	27								
	28								
	29								
	30								
	31	NW cor Blanchard			See Blanchard Avenue				

BROUGHTON STREET—NORTH SIDE (Continued).

No. of Rating	LOCATION	Map No.	Class	OCCUPATION	Bldg	Conts	Bldg	Conts
1	**Government and Broad---Cont'd**			**Sheet 7, Block 10**				
2								
3								
4								
5	NW cor Broad							
6								
7								
8	**Broad and Douglas**			**Sheet, 7, Block 11**				
9	NE cor Broad	22-24	C	Weiler building	151	171		
10								
11								
12		26	D	Office	125	125		
13								
14								
15								
16								
17								
18								
19								
20	NW cor Douglas							
21								
22	**Douglas and Wilcox**			**Sheet 8, Block 47**				
23	NE cor Douglas	2-4	C	Dr's. office & dwg	55	55		
24								
25		6	D	Dwelling	60	60		
26								
27								
28		8	D	Dwelling	60	60		
29								
30								
31								

BROUGHTON STREET—NORTH SIDE (Continued).

onts	No. of Rating	LOCATION	Map No.	Class	OCCUPATION	Bldg	Conts	Bldg	Conts
	1	**Blanchard and Quadra**			**Sheets 8 and 9, Block 53**				
	2	NE cor Blanchard							
	3		50	D	Dwelling	40	40		
	4								
	5								
	6		58	D	Dwelling	60	60		
	7								
	8		60	D	Dwelling	60	60		
	9								
	10		62	D	Dwelling	75	75		
	11								
	12		64	D	Dwelling	110	110		
	13								
	14		66	D	Dwelling	75	75		
	15								
	16		70	D	Dwelling	60	60		
	17								
	18		74	D	Dwelling	60	60		
	19	Rear	16	D	Stable	120	120		
	20		76	D	Dwelling	75	75		
	21								
	22		78	D	Dwelling	80	80		
	23								
	24		80	D	Dwelling	75	75		
	25								
	26		82	D	Dwelling	65	65		
	27		84	D	Dwelling	90	90		
	28								
	29								
	30								
	31	NW cor Quadra							

BROUGHTON STREET—SOUTH SIDE.

No. of Rating	LOCATION	Map No.	Class	OCCUPATION	Bldg	Conts	Bldg	Conts
1	**Wharf and Langley**			**Sheet 4, Block 7**				
2	SE cor Wharf							
3								
4								
5								
6								
7	SW cor Langley			See Langley Street				
8								
9	**Langley and Government**			**Sheet 4, Block 6**				
10	SE cor Langley	5	D	Warehouse	210	210		
11				Hearses		175		
12	East and Rear		D	Stable	210	210		
13								
14								
15	SW cor Government			See Government Street				
16								
17	**Government and Gordon**			**Sheet 4, Block 5**				
18								
19				See Government Street				
20								
21	**Gordon and Douglas**			**Sheet 4, Block 4**				
22	~~SE cor Gordon~~	17	C	~~Bsm and Wagon Shop~~	225	240		
23				~~Residence~~		225		
24								
25		44	C-D	Livery and Hack Stb	~~375~~	~~375~~	.08	22
26				Harn's & Veh'les (grade ~~1st~~ Floor)		825	176	
27	Rear	14	D	Livery Stable	~~360~~ ~~425~~	~~360~~ ~~425~~	32.5	32
28				Horses, Harn.-veh (grade floor)		~~375~~	275	
29								
30		25	C-D	~~Dwelling~~	~~250~~	~~250~~		
31								

BROUGHTON STREET—SOUTH SIDE (Continued).

No of Rating	LOCATION	Map No.	Class	OCCUPATION	Bldg	Conts	Bldg	Conts
1	**Gordon and Douglas,--Con'd**			**Sheet 4, Block 4**				
2								
3		~~27~~	D	~~Japanese Meth Miss'n~~	~~235~~	~~235~~		
4								
5								
6	SW cor Douglas			See Douglas Street				
7								
8	**Douglas and Blanchard**			**Sheet 5, Block 48**				
9	SE cor Douglas		C	[illegible] Lumber Yard		[illegible]		
10				Carpenter Shop		[illegible]		
11				Lumber in Yard [illegible]		100		
12		11	D	Dwelling	125 ~~100~~	125 ~~100~~		
13		15	D	Office	125	125		
14	Rear	39 40	D	Stone Cutt'g Sheds (2)	150	150		
15								
16		17	D	Dwelling	80	80		
17								
18		19	D	Dwelling	85	85		
19	Rear	45	D	Stable and Shed	225	225		
20								
21		25	D	Boarding House	210	210		
22								
23		27	C	~~Stable~~	~~185~~	~~185~~		
24	Rear	52	D	~~Shed~~	~~315~~	~~315~~		
25		~~29~~ 53	D	~~Dwelling and Shed~~	~~315~~	~~315~~		
26		55	D					
27		33	D	Truck and Dray Stable	~~315~~	~~315~~		
28								
29		37	D	~~Dwelling~~ Tenement	100 ~~125~~	100 ~~125~~		
30	Rear	55	D	Shed	125 ~~225~~	~~225~~		
31	SW cor Blanchard			See Blanchard Avenue				

BROUGHTON STREET—SOUTH SIDE (Continued).

No. of Rating	LOCATION	Map No.	Class	OCCUPATION	Bldg	Conts	Bldg	Conts
1	**Blanchard and Quadra**			**Sheets 5 and 39, Block 52**				
2	SE cor Blanchard			See Blanchard Avenue				
3								
4								
5		49	D	Dwelling	65	65		
6								
7		51	D	Dwelling	65	65		
8								
9		53	D	Dwelling	65	65		
10								
11		55	D	Dwelling	65	65		
12	Rear	39	D	Stable and Shed	120	120		
13								
14		57	D	Dwelling	80	80		
15								
16		59	D	Dwelling	120	120		
17								
18		61	D	Dwelling	80	80		
19								
20								
21		65	D	Dwelling	65	65		
22								
23		67	D	Dwelling	65	65		
24								
25		69	D	Dwelling	60	60		
26								
27		73	D	Dwelling	65	65		
28	Rear	8	D	Stable	125	125		
29		75	D	Dwelling	65	65		
30								
31	SW cor Quadra							

BURDETT AVENUE (CHURCHWAY)—NORTH SIDE.

Conts	No. of Rating	LOCATION	May No	Class	OCCUPATION	Bldg	Conts	Bldg	Conts
	1	**Douglas and Blanchard**			**Sheet 5, Block 49**				
	2	NE cor Douglas							
	3								
	4		8	D	Dwelling	55	55		
	5								
	6								
	7								
	8								
	9		73	D	Dwelling	60	60		
	10								
	11		26	D	Dwelling	60	60		
	12								
	13		30	D	Dwelling	65	65		
	14		32	D	Dwelling	65	65		
	15								
	16								
	17								
	18	NW cor Blanchard			See Blanchard Avenue				
	19								
	20	**Blanchard and Quadra**			**Sheets 5 and 39, Block 80**				
	21	NE cor Blanchard							
	22								
	23								
	24								
	25		30	D	Christ church, (Ang)	85	85		
	26								
	27								
	28		27	D	Rectory, (Anglican)	40	40		
	29								
	30								
	31	NW cor Quadra							

BURDETT AVENUE—NORTH AND SOUTH SIDES.

No. of Rating	LOCATION	Map No.	Class	OCCUPATION	Bldg	Conts	Bldg	Conts
1	**Quadra and Vancouver**			**Sheet 39, Block 97**				
2	NE cor Quadra							
3								
4								
5								
6	Rear	40	D	Dwelling	45	45		
7	Next Rear	8	D	Stable	105	105		
8								
9	Rear in Courtney	941	D	Dwelling	140	140		
10	Next Easton	31	D	Hack Stable	205	205		
11	NW cor Vancouver			See Vancouver Street.				
12								
13								
14	**Burdett Ave.** (Victoria Cresent)			**south side**				
15	**Penwell and Blanchard**			**Sheet 5, Block 50**				
16	SE cor Penwell			See Humboldt Street				
17								
18	NE Cor Cresent	5	D	Dwelling	65	65		
19	East	33	D	Dwelling	60	60		
20	Next East and Rear		D	Stable	120	120		
21								
22		37	D	Dwelling	60	60		
23		39	D	Dwelling	65	65		
24		41	D	Dwelling	65	65		
25		~~43~~	~~D~~	~~Dwelling~~	~~100~~	~~100~~		
26			D	~~Warehouse~~	~~205~~	~~205~~		
27	SW cor Blanchard		C	Apartment Block	65	135		
28	* Figure for trackage			Insured at 10% annual rate.				
29								
30								
31	~~SW cor Blanchard~~	~~59~~	~~D~~	~~Grocery store~~	~~205~~	~~205~~		

BUREETT AVENUE—SOUTH SIDE (Continued).

Conts	No. of Rating	LOCATION	Map No.	Class	OCCUPATION	Bldg	Conts	Bldg	Conts
	1	**Blanchard and Quadra**			**Sheets 5 and 39, Block 106**				
	2	SE cor Blanchard	1	D	Dwelling	45	45		
	3								
	4	N x E & Rear on Mcclure	32	D	Boarding house	195	195		
	5	N x E & Rear on McClure	3½	D	Boarding house	165	165		
	6	N x E & Rear on McClure	36	D	Dwelling	80	80		
	7								
	8								
	9		19	D	Dwelling	45	45		
	10	Rear on McClure	38	D	Dwelling	65	65		
	11								
	12		23	D	Dwelling	45	45		
	13	Rear on Quadra	46	D	Dwelling	40	40		
	14								
	15	SW cor Quadra	27	D	Dwelling	40	40		
	16								
	17	**Quadra and Vancouver**			**Sheet 39, Block 98**				
	18	SE cor Quadra	37	D	Dwelling	45	45		
	19	Rear	38	D	Stable	120	120		
	20								
	21		39	D	Dwelling	60	60		
	22								
	23		41 42	C-A	~~Dwelling~~ ~~Private school (vac)~~	35 ~~85~~	35 ~~85~~		
	24								
	25								
	26								
	27								
	28								
	29								
	30								
	31	SW cor Vancouver	17	D	Dwelling ~~Boarding house~~	40 ~~180~~	40 ~~180~~		

CHATHAM STREET—NORTH SIDE.

No. of Rating	LOCATION	Map No.	Class	OCCUPATION	Bldg	Conts	Bldg	Conts
1	**Store and Government**			**Sheet 14, Block 35**				
2	NE cor store			See Store Street				
3								
4								
5		5/33	C-D	Office & storage bldg	280	280		
6								
7		9/30	D	Storage building	290	290		
8								
9								
10								
11								
12								
13		3	[illegible]	[illegible]	150	[illegible]		
14	East and Rear	13	I-C	Iron storage whse	160	160		
15								
16								
17	NW cor Government							
18								
19	**Government and Douglas**			**Sheet 15 Block 37**				
20	NE cor Government	19½	I.C.	[illegible]	310	310		
21	" "		I C	[illegible]	[illegible]	36		
22								
23		40	D	Dwelling	270 ~~150~~	270 ~~100~~		
24		42	D	Dwelling	225 ~~200~~	225 ~~200~~		
25								
26		46	D	Dwelling	100	100		
27		48	D	Dwelling	100	100		
28								
29		52	D	Dwelling (Chinese)	[illegible]	~~15~~		
30								
31		54-54½	D	Tenement dwgs (Chin)	225	225		

CHATHAM ST. & CALEDONIA AVE—NORTH SIDE (Cont).

Conts	No of Rating	LOCATION	Map No.	Class	OCCUPATION	Bldg	Conts	Bldg	Conts
	1	**Government and Douglas---Cont'd**			**Sheet 15, Block 37**				
	2								
	3	~~East and~~ Rear	56	D	~~Chinese occupancy~~	~~275~~	~~275~~		
	4		58	D	~~Chinese laundry~~	~~400~~	~~400~~		
	5		~~60~~	~~D~~	~~Chinese occupancy~~	~~400~~	~~400~~		
	6								
	7								
	8	NW cor Douglas							
	9								
	10	**Douglas and Blanchard**			**Sheet 15 and 16, Block 38**				
	11	NE cor Douglas			See Douglas Street				
	12		66	D	Dwelling	290	290		
	13								
	14		70	D	Coal oil depot	350	350		
	15								
	16		76	D	Dwelling	100	100		
	17		78	D	Dwelling	80	80		
	18		80	D	Dwelling	85	85		
	19		82	D	Dwelling	85	85		
	20		84	D	Dwelling	85	85		
	21		86	D	Dwelling	100	100		
	22		88	D	Dwelling	95	95		
	23		90	D	Dwelling	80	80		
	24								
	25		92	D	Dwelling	80	80		
	26								
	27								
	28								
	29								
	30								
	31	NW cor Blanchard	94	D	Dwelling	~~100~~	~~100~~		

CHATHAM STREET—SOUTH SIDE.

No. of Rating	LOCATION	May No.	Class	OCCUPATION	Bldg	Conts	Bldg	Conts
1	**Store and Government**			**Sheet 10, Block 34**				
2	SE cor Store	½	D	Sporting house	365	365		
3		1½	D	Sporting house	365	365		
4		3-3½	D	Sporting house	365	365		
5		5-5½	D	Sporting house	365	365		
6		7-7½	D	Sporting house	365	365		
7								
8								
9								
10		9	D	~~Sporting house~~	~~400~~	~~400~~		
11		11	D	~~Sporting house~~	~~400~~	~~400~~		
12		13	D	~~Sporting house~~	~~400~~	~~400~~		
13	Rear	40-42-44	D	Sporting houses (3)	400	400		
14		15	D	~~Tenement sp't'g h'ses~~	~~400~~	~~400~~		
15		17	D	~~Tenement sp't'g h'ses~~	~~400~~	400		
16	Rear	48	D	Tenement sp't'g h'ses	400	400		
17		19-19½	D	Tenement sp't'g h'ses	400	400		
18		21	D	~~Tenement sp't'g h'ses~~	~~400~~	~~400~~		
19		23	D	~~Sporting house~~	~~400~~	~~400~~		
20		25	D	~~Sporting house~~	~~400~~	~~400~~		
21		27	D	~~Sporting house~~	~~400~~	~~400~~		
22		29	D	~~Sporting house~~	~~400~~	400		
23		31	D	Sporting house	400	400		
24		33	D	Sporting house	400	400		
25		35	D	Sporting house	400	400		
26		37	D	Sporting house	400	~~400~~		
27								
28								
29								
30								
31	SW cor Government		D	Not Included on		155		

CHATHAM ST. & CALEDONIA AVE.—SOUTH SIDE (Cont).

Conts	No. of Rating	LOCATION	Map No.	Class	OCCUPATION	Blds	Conts	Bldg	Conts
	1	**Government and Douglas**			**Sheet 15, Block 33**				
	2	SE cor Government			See Government				
	3								
	4								
	5		~~4~~	~~D~~	~~Tenement building~~	~~490~~	~~490~~		
	6		34-43	B	Two story [illegible]	106	135		
	7		~~35-45~~	~~D~~	~~Chatham terrace~~	~~890~~	~~890~~		
	8		~~47~~	~~D~~	~~Dwelling~~	~~890~~	~~890~~		
	9								
	10		~~51~~	~~D~~	~~Dwelling~~	~~875~~	~~875~~		
	11		53	D	Chinese occupancy	400	400		
	12		55	D	Chinese laundry	500	500		
	13	Rear		D	Chinese occupancy	500	500		
	14		57	D	Dwelling	895	895		
	15								
	16								
	17	SW cor Douglas							
	18								
	19	**Douglas and Blanchard**			**Sheet 15 and 16, Block 39**				
	20	SE cor Douglas							
	21								
	22								
	23								
	24								
	25		~~83~~	~~D~~	~~Dwelling~~	~~80~~	~~80~~		
	26		~~85~~	~~D~~	~~Dwelling~~	~~80~~	~~80~~		
	27		~~87~~	~~D~~	~~Dwelling~~	~~80~~	~~80~~		
	28		~~89~~	~~D~~	~~Dwelling~~	~~80~~	~~80~~		
	29								
	30								
	31	SW cor Blanchard			See Blanchard Ave.				

Block 109 see Page 197 line 24

CORMORANT STREET—NOR SIDE.

No. of Rating	LOCATION	Map No.	Class	OCCUPATION	Bldg	Conts	Bldg	Conts
1	**Store and Government**			**Sheet 10, Block 30**				
2	NE cor Store			See Store Street				
3								
4		4-8½	C	Two story brick	~~226~~ 208	~~231~~ 216	202	2
5								
6								
7	Rear	6	C	One story brick	210	218		
8								
9		10-20	B	Two story brick	[redacted]	52	204	213
10								
11								
12								
13	Rear	51	C	Chinese theatre	~~287~~	~~240~~	223	
14								
15		22-24	C	1 and 2 story brick	[redacted]	229	25	
16	Rear	81	C	Chinese Joss house	223	228		
17								
18		26	B	Two story brick	160	178		
19								
20		28-34	C	Two story brick	206	215		
21			B	2 Story Brick	200	210		
22		36-38	C	Two story brick	179	193		
23								
24	Rear	87	C	One story brick	189	201		
25		40-42	B	1 and 2 story brick	222	228		
26								
27	Rear		D	Warehouse	300	300		
28	East of above & Rear	79	D	Chinese tenements	320	320		
29		44-46	B	Two story brick	183	196		
30								
31	NW cor Government	48	C	Two story brick	143	163		

CORMORANT STREET—NORTH SIDE (Continued)

No of Rating	LOCATION	Map No.	Class	OCCUPATION	Bldg	Conts	Bldg	Conts
1	**Government and Douglas**			**Sheet II, Block 29**				
2	NE cor Government			See Government St.				
3								
4								
5								
6		1-19	B	Market building	166	173		
7				Seed store		208		
8								
9								
10								
11								
12		78-84	B	Lee Di & Lee Dow bld.	158	176		
13								
14								
15	Rear	13-14	C	1 & 2 story brick	147	168		
16	Next Rear	1-8	C	Chinese tenements	164	181		
17	NE and Rear	9-20	C	Chinese tenements	189	201		
18								
19								
20	Rear	35½	C	Stable	145	145		
21	Next East & Rear	38	D	Chinese occupancy	375	375		
22	~~Next Rear~~	21-24	D	~~Chinese cabins~~	~~375~~	~~375~~		
23								
24								
25		88 25	D	Chinese cabins	375	375		
26	NW cor Douglas			See Douglas street				
27								
28	**Douglas and Blanchard**			**Sheet 12, Block 41**				
29	NE cor Douglas			Set Douglas Street				
30								
31								

CORMORANT STREET—NORTH SIDE (Continued).

No. of Rating	LOCATION	May No.	Class	OCCUPATION	Bldg	Conts	Bldg	Conts
1	**Douglas and Blanchard---Cont'd**			**Sheet 12, Block 41**				
2								
3		~~728~~ 100	D	Boarding House Dwelling	125 ~~50~~	125 ~~50~~		
4		734	C	Refuge Home	~~125~~	~~125~~	95	95
5	Eligible for triennial			insurance at double annual rate.				
6		~~738~~ 108	D	~~Chinese~~ Lodging ~~Dwelling~~	250 ~~80~~	250 ~~80~~		
7		744 ~~112~~	D	~~Dwelling~~ Laundry	360 ~~80~~	360 ~~80~~		
8		~~748~~ ~~114~~	D	~~Dwelling~~ "	360 ~~65~~	360 ~~65~~		
9		~~758~~ ~~116~~	D	Dwelling	250 ~~65~~	250 ~~65~~		
10								
11	NW cor Blanchard	~~756~~ ~~120~~	D	~~Dwelling~~ Laundry	330 ~~50~~	330 ~~50~~		
12								
13	**Blanchard and Quadra**			**Sheets 12 and 13, Block 62**				
14	NE cor Blanchard							
15								
16								
17								
18		134	D	Dwelling	55	55		
19								
20		136	D	Dwelling	60	60		
21		138	D	Dwelling	60	60		
22			D	[illegible]	65	65		
23		144	D	Dwelling	65 ~~55~~	65 ~~55~~		
24	Commercial		St	Block 62	75	75		
25		~~146~~ ~~118~~	D	Dwelling	~~60~~	~~60~~		
26								
27		854 ~~158~~	D	Dwelling	~~45~~ ~~40~~	~~45~~ 40	15	15
28	East		D	" "	80	80		
29	Rear		D	Workshop	200	200		
30								
31	NW cor Quadra	162	D	Dwelling	~~40~~	40		

CORMORANT STREET—SOUTH SIDE.

No. of Rating	LOCATION	Map No.	Class	OCCUPATION	Blds	Conts	Bldg	Conts
1	**Store and Government**			**Sheet 10, Block 25**				
2	SE cor Store			See Store Street				
3		5-7	B	1 and 2 story brick	160	178		
4								
5		5/5-7 ~~11-13~~	B ~~C~~	Two story brick	175 ~~186~~	190 ~~190~~		
6	Policies covering buildings must be made subject to							
7	the average clause, or specific amount on each section.							
8		~~17-21~~	~~C~~	~~Two story brick~~	~~186~~	~~199~~		
9								
10								
11		27	C	Two story brick	181	195		
12								
13		29½	C	Two story brick	170	186		
14								
15		31-35½	C	Two story brick	181	195		
16								
17								
18								
19	Rear		C	One story brick [adn]	181	195		
20		37-39	C	Two story brick	179 ~~188~~	192 ~~198~~		
21								
22	Rear		D	Chinese occupancy	325	325		
23		41	C	Two story brick	175 ~~175~~	190 ~~190~~	172	188
24		55b/55	B	Chinese Store	169	179		
25		55a	B	" "	169	179		
26	SW cor Government			See Government St.				
27								
28	**Government and Broad**			**Sheet 11, Block 28A**				
29	SE cor Government			See Government St.				
30								
31								

CORMORANT STREET—SOUTH SIDE (Continued).

No. of Rating	LOCATION	Map No.	Class	OCCUPATION	Bldg	Conts	Bldg	Conts
1	**Government and Broad---Cont'd**			**Sheet II, Block 28A**				
2								
3								
4	SW cor Broad							
5								
6	**Broad and Douglas**			**Sheet II, Block 28B**				
7	SE cor Broad			See Pandora Avenue				
8								
9								
10								
11								
12	SW cor Douglas			See Douglas Street				
13								
14	**Douglas and Blanchard**			**Sheet 12, Block 42**				
15	SE cor Douglas			See Douglas Street				
16		2	D	~~Chinese occupancy~~	~~425~~	~~425~~		
17								
18		93	D	Dwelling	90 ~~180~~	90 ~~150~~		
19								
20		95	D	Dwelling	90	90		
21								
22		97	B	Two story brick	~~142~~	~~174~~	125	15
23		99	B	Tea [illegible]	[illegible]	[illegible]		
24								
25				Hotel, mar, & [illegible]		111		
26	Cormorant St & Ave	101	D	~~Dwelling~~	~~60~~	~~60~~		
27	East of	103	B	Express Stable	140	162		
28								
29		107	D	Dwelling	40	40		
30								
31	SW cor Blanchard	119	D	Dwelling	~~125~~	~~125~~	95	95

CORMORANT STREET—SOUTH SIDE—(Continued).

No. of Rating	LOCATION	Map No.	Class	OCCUPATION	Bldg	Conts	Bldg	Conts
1	**Blanchard and Amelia**			**Sheet 12, Block 60**				
2	SE cor Blanchard							
3								
4								
5								
6		127	D	Dwelling	60	60		
7		814 ~~129~~	D	Dwelling	115 ~~95~~	115 ~~95~~		
8		821 ~~131~~	D	Dwelling	175 ~~105~~	175 ~~105~~		
9		823 ~~133~~	D	Dwelling	240 ~~120~~	240 ~~120~~		
9½	rear	825	D	Stable	240	240		
10		~~127~~	D	Dwelling	~~120~~	~~120~~	140	140
11								
12								
13								
14	SW cor Amelia			See Amelia Street				
15								
16	**Amelia and Quadra**			**Sheet 13, Block 61**				
17	SE cor Amelia			See Amelia Street				
18								
19		139	D	Dwelling	60	60		
20								
21								
22								
23								
24								
25								
26								
27								
28								
29								
30								
31								

DISCOVERY STREET—NORTH SIDE.

No. of Rating	LOCATION	Map No.	Class	OCCUPATION	Bldg	Conts	Bldg	Conts
1	**Store and Government**			**Sheet 14, Block 36**				
2	NE cor Store			See Store Street				
3								
4		218-210	D	Cabins (6)	850	850		
5		220-230	D	Cabins (6)	850	850		
6								
7								
8								
9				**Shawnigan Lake Lumber Co**				
10		42	D	*Planing Mill	1000	1000		
11	Rear		D	*Dry Kiln and Stge B'g	1000	1000		
12								
13								
14								
15		25 28	D	Stable and Lumber S'd	900	900		
16								
17				*Lumber in Yard	1000	1000		
18								
19								
20	NW cor Government			See Government Street				
21								
22	**Government and Douglas**			**Sheet 15, Block 111**				
23	NE cor Government			See Government Street				
24								
25		80	D	Stable	150	150		
26								
27								
28								
29								
30								
31								

DISCOVERY STREET—NORTH SIDE (Continued).

No. of Rating	LOCATION	Map No.	Class	OCCUPATION	Bldg	Conts	Bldg	Cont
1	**Government and Douglas---Cont'd**			**Sheet 15, Block III**				
2		52	D	Stable ~~and Shed~~	200 ~~300~~	215 ~~300~~		
2½				Horses Harness Vehicles		210		
3		54	D	Tenements	300	300		
4		56	D	Bsm & wagon shop	300 320	300 320		
5								
6								
7	NW cor Douglas			See Douglas Street				
8								
9	**Douglas and Blanchard**			**Sheets 15 and 16, Block 115**				
10	NE cor Douglas			See Douglas Street				
11								
12								
13								
14		74	D	Dwelling	75	75		
15								
16								
17		82	D	Dwelling	80	80		
18		84	D	Dwelling	80	80		
19								
20		86	D	Dwelling	80	80		
21								
22								
23	NW cor Blanchard	90	D	x Dwelling	~~120~~	~~120~~	75	75
24								
25	Rear	41	D	~~Stable~~ Outbuilding	~~120~~	~~120~~	100	100
26								
27								
28								
29								
30								
31								
32	x Insurance that risk # 91 will be used as outbuilding only.							

DISCOVERY STREET—SOUTH SIDE.

No. of Rating	LOCATION	Map No.	Class	OCCUPATION	Bldg	Conts	Bldg	Conts
1	**Store and Government**			**Sheet 14, Block 35**				
2	SE cor Store							
3								
4								
5								
6								
7								
8								
9	**Government and Douglas**			**Sheet 15, Block 37**				
10	SE cor Gov't			See Government Street				
11	~~Next East~~	~~$\frac{6}{26}$~~	~~D~~	~~Stable and storage ads~~	~~295~~	~~225~~		
12	Next East	41	D	~~Storage building~~	200	200		
13								
14		49	D	Office	275	275		
15	rear		D	~~Harness room & stable~~	~~325~~	~~325~~		
16		51	D	~~Dwelling~~	300	300		
17	rear	$\frac{24}{26-28}$	D	~~Stable~~	~~325~~	~~325~~		
18		53-55	D	~~Chinese laundry~~	~~470~~	~~470~~		
19								
20								
21	**Douglas and Blanchard**			**Sheets 15 and 16, Block 38**				
22	NE cor Douglas			See Douglas Street				
23		69	D	Dwelling	70	70		
24		71	D	Dwelling	60	60		
25	rear		D	Stable	120	120		
26		73	D	Dwelling	60	60		
27		77	D	Dwelling	60	60		
28		81	D	Dwelling	60	60		
29								
30		89	D	Dwelling	55	55		
31	SW cor Blanchard	138	D	Dwelling	55	55		

DOUGLAS STREET—EAST SIDE.

No. of Rating	LOCATION	Map No.	Class	OCCUPATION	Bldg	Conts	Bldg Conts
1	**Burdett and Rae**			**Sheet 5, Block 49**			
2	NE cor Burdett						
3							
4							
5	SE cor Rae	51 3	D	Greenhouse and office	185	185	
6							
7	**Rae and Broughton**			**Sheet 5, Block 48**			
8	NE cor Rae						
9							
10							
11		23	D	Dwelling	85	85	
12		25	D	Dwelling	80	80	
13							
14							
15	SE cor Broughton						
16							
17	**Broughton and Fort**			**Sheet 8, Block 47**			
18	NE cor Broughton			See Broughton Street			
19		37	D	Dwelling	70	70	
20							
21		39½-39 55	D	Store and Dwelling	210	210	
22							
23							
24							
25							
26							
27							
28							
29							
30							
31	SE cor Fort			See Fort Street			

DOUGLAS STREET—EAST SIDE (Continued).

No. of Rating	LOCATION	Map No	Class	OCCUPATION	Bldg	Conts	Bldg	Conts
1	**Fort and View**			**Sheet 8, Block 46**				
2				Balmoral block	173 ~~190~~	188 ~~202~~		
3				Hairdresser		208 ~~222~~		
4				Japanese store		213 ~~227~~		
5				~~Auction store~~		~~213~~ ~~227~~		
6				Millinery Store		208		
7								
8								
9	**View and Yates**			**Sheet 8, Block 45**				
10	NE cor View							
11								
12								
13								
14								
15								
16								
17		~~77-79~~	~~D~~	~~Various~~	~~395~~ 450	~~395~~ 450		
18								
19								
20								
21								
22								
23								
24		~~81~~	~~D~~	~~Storage building~~	~~450~~	~~450~~		
25		1219	B	2 Story Brick	105			
26				Furniture		134		
27				Electrical Supplies		144		
28				Offices		114		
29				Bldg with 60 foot Inc		85		
30								
31	SE cor Yates			See Yates Street				

DOUGLAS STREET—EAST SIDE (Continued).

No. of Rating	LOCATION	Map No.	Class	OCCUPATION	Bldg	Conts	Bldg	Conts
1	**Yates and Johnson**			**Sheet 8, Block 44**				
2	NE cor Yates	102-104 81-83	C	Clarence Building	215	215		
3				Drug store		242		
4		653	C	Tabacconist	—	250		
5								
6								
7		85-89	C	I. O. O. F. Building	~~208~~	~~208~~	188	190
8				~~General store~~ Society Hall		~~212~~		188
9								
10								
11								
12								
13		91-93	B	Two story brick	~~226~~	~~226~~	189	189
14				Dry Goods store		~~201~~		191
15				Notion and Staty store		~~201~~		211
16								
17								
18								
19	SE cor Johnson	95-97	B	Two story brick	194 ~~246~~	195 ~~277~~	189	191
20				~~Tea and Crockery store~~		205 ~~207~~		
21				~~Cigar Factory~~ hug store		225 ~~292~~		221
22								
23								
24	**Johnson and Pandora**			**Sheet 12, Block 43**				
25		97-99½	D	Various	490	490		
26								
27								
28								
29								
30		101	D	Barber shop	490	490		
31								

DOUGLAS STREET—EAST SIDE (Continued).

No. of Rating	LOCATION	Map No.	Class	OCCUPATION	Bldg	Conts	Bldg Conts
1	**Johnson and Pandora---Cont'd**			**Sheet 12, Block 43**			
2							
3							
4		103	D	Bakery	490	490	
5							
6		103½	D	Cigar & tobac store	490	490	
7							
8		105	D	Fruit & candy store	490	490	
9							
10							
11		107-109	D	Furniture store	490	490	
12							
13							
14							
15		111-115 37	B	Two story brick	203	207	
16							
17							
18	Rear	38		Stable and shed	475	475	
19							
20	**Pandora and Cormorant**			**Sheet 12, Block 42**			
21	NE cor Pandora	115½-119	D	Two story brick	129	143	
22				Society Hall		133	
23							
24							
25		119½	C	Two story brick	190	190	
26							
27							
28		121	D	Restaurant ~~Chinese laundry~~	190 ~~425~~	190 ~~425~~	
29		123	D	Fish market	390 ~~425~~	390 ~~425~~	
30							
31	SE cor Cormorant	125	D	Candy & fruit store	390 ~~410~~	390 ~~410~~	

DOUGLAS STREET—EAST SIDE—(Continued).

No. of Rating	LOCATION	Map No.	Class	OCCUPATION	Bldg	Conts	Bldg	Conts
1	**Cormorant and Fisguard**			**Sheet 12, Block 41**				
2	NE cor Cormorant	127	D	Grocery store	400	400		
3								
4		129	C	Two story brick	241	248		
5								
6								
7	Rear adj brick		D	Furniture stge	425	425		
8								
9								
10		131-132½	D	Various	400	400		
11								
12	Rear	31-36 3	D	Storage and stable	400	400		
13								
14								
15		135	B	Two-one story brick	219	235		
16				Horses, harness & vhle		210		
17								
18								
19								
20				Riding Gallery	225	225		
21	SE cor Fisguard	91	D	Stge bldg & wood yd	190	190		
22								
23								
24	**Fisguard and Herald**			**Sheet 12, Block 40**				
25	NE cor Fisguard	37	I-C	St. John's Ep. church	90	90		
26								
27								
28		39	D	Dwelling	~~[illegible]~~	~~[illegible]~~	40	40
29								
30								
31	SE cor Herald							

DOUGLAS STREET—EAST SIDE (Continued).

No. of Rating	LOCATION	Map No.	Class	OCCUPATION	Bldg	Conts	Bldg	Conts
1	**Herald and Caledonia**			**Sheet 15, Block 39**				
2	NE cor Herald							
3								
4								
5								
6								
7								
8	SE cor Caledonia							
9								
10	**Caledonia and Discovery**			**Sheet 15, Block 38**				
11	NE cor Caledonia	165-165½	D	Various	290	290		
12								
13								
14		167	D	Dwelling	90	90		
15								
16		169	D	Dwelling	80 ~~175~~	80 ~~175~~		
17								
18		173	D	Cobbler & dwelling	130 ~~200~~	130 ~~200~~		
19								
20		175	D	Cabin	145 ~~200~~	145 ~~200~~		
21	~~Rear~~		D	~~Cabins~~ Grocery	~~200~~	~~200~~		
22								
23	SE cor Discovery	177	D	Grocery store	200 ~~220~~	200 ~~220~~		
24								
25	**Discovery and Pembroke**			**Sheet 15, Block 115**				
26	NE cor Discovery	179	D	Paint shop	330 ~~295~~	330 ~~295~~		
27		181	D	Dwelling	280	280		
28		181½	D	Dwelling	300	300		
29		183	D	Dwelling	~~300~~	~~300~~	320	3
30		183½-187½	D	Various	~~300~~	~~300~~	380	3
31	~~SE cor Pembroke~~	189	D	see line 30' ~~Chinese laundry~~	395	395		
31½	* 8 Gallo Benzine charged in hate							

DOUGLAS STREET—EAST SIDE (Continued).

No. of Rating	LOCATION	Map No.	Class	OCCUPATION	Bldg	Conts	Bldg	Conts
1	**Pembroke and Princess**			**Sheet 15, Block 116**				
2	NE cor Pembroke	191-193 & Rear 64	D	Chinese ldry & dwg	370	370		
3		195	D	Dwelling	350	350		
4								
5								
6								
7								
8	SE cor Princess	203-205	C	Dwelling (2 occ's)	55	55		
9								
10	**Princess and Queens**			**Sheet 20, Block 117**				
11	NE cor Princess	207	D	Dwelling	80	80		
12								
13		209	D	Cobbler & dwelling	80	80		
14								
15								
16	SE cor Queens	213	D	Saloon & lodging	190	190		
17								
18	**Queens and Bay**			**Sheet 20, Block 114 and 165**				
19	NE cor Queens							
20								
21								
22								
23								
24								
25								
26								
27								
28								
29								
30								
31	SE cor Bay							

DOUGLAS STREET—EAST SIDE (Continued).

No. of Rating	LOCATION	Map No.	Class	OCCUPATION	Bldg	Cont	Bldg	Conts
1	**Bay and Kings**			**Sheet 19, Block 105**				
2	NE cor Bay							
3								
4			C	Bakery	255	255		
5					320	320	300	300
6		3	D	Stge, bldg & stable	~~300~~	~~300~~		
		4		Butcher Shop	300	300		
7	SE cor Kings	4-2	D	Store & butcher shop	~~300~~	~~300~~	300	300
8					320	320		
9	Rear on Kings Road	7	D	Dwelling	225	225		
10	Next Rear on Kings Rd	9	D	Dwelling	200	200		
11	Next Rear on Kings Rd	11	D	Dwelling	175	175		
12								
13	**Kings and Hillside**			**Sheets 25 and 26, Block 78**				
14	NE cor Kings	261	D	Drug store & dwg	210	210		
15	Douglas St			Block 78	150	175		
		263-265	C	Dwelling (2 occ's)	75	75		
16								
17								
18								
19		87	C-D	North Ward school	75	75		
20								
21								
22								
23								
24								
25								
26								
27								
28								
29								
30								
31								

DOUGLAS STREET--WEST SIDE.

No. of Rating	LOCATION	Map No.	Class	OCCUPATION	Bldg	Conts	Bldg	Conts
1	**Humboldt and Rae**			**Sheet 4, Block 3**				
2	NW cor Humboldt							
3		24	D	Dwelling	55	55		
4								
5								
6		14	D	Dwelling & horses ~~Dwelling & House~~	60	60	61 ~~40~~	60 ~~120~~
7								
8		16	D	Dwelling	60	60		
9								
10	SW cor Rae	20	C-D	Boarding house	~~[illegible]~~	~~[illegible]~~	55	55
11								
12	**Rae and Broughton**			**Sheet 4, Block 4**				
13	NW cor Rae	15	C	Union Club	125	125		
14								
15								
16	SW cor Broughton	11	C	St. And. Pres church	62 ~~70~~	[illegible] ~~70~~		
17								
18	**Broughton and Fort**			**Sheet 7, Block 11**				
19	NW cor Broughton							
20								
21								
22		36-36½	D	Dwg & dr's office	60	60		
23								
24		~~38-40~~	C	see Page 70 ~~Two story brick~~	~~196~~	~~191~~		
25				~~Grocery store~~		~~141~~		
26								
27								
28								
29								
30								
31	SW cor Fort			See Fort Street				

DOUGLAS STREET—WEST SIDE (Continued).

No. of Rating	LOCATION	Map No	Class	OCCUPATION	Bldg	Conts	Bldg	Conts
1	**Fort and View**			**Sheet 7, Block 12**				
2	NW cor Fort			See Fort Street				
3								
4	Douglas St	1106 46	D D	Dwelling ~~Dwelling~~ Cafe Store	165 ~~225~~	165 ~~225~~	175	175
5								
6								
7		1110	D	Royal Dairy	~~115~~	134 ~~55~~		
8	SW cor View			See View Street				
9								
10	**View and Yates**			**Sheet 7, Block 19**				
11	NW cor View	62-70	B	Vernon building	~~162~~	~~180~~	147	15
12								14
13				Evans store		~~181~~		10
14						10		
15								
16	SW cor Yates	72-78 77-75	C	Brunswick building	233 ~~248~~	233 ~~248~~		
17				Lodging house		233 ~~248~~		
18				Tailor shop		233 ~~248~~		
19				Chinese fancy goods		146 ~~201~~		
20				Stat'y & cigar store		236 ~~251~~		
21								
22	**Yates and Johnson**			**Sheet 7, Block 20**				
23	NW cor Yates	78-84	B	Two story brick	129	133		
24				Drug store		173		
25				Crockery store		153		
26				Paint & picture store		163		
27				Millinery & f'cy gds str		163		
28				Photographer		163		
29								
30								
31								

No. of Rating	LOCATION	Map No.	Class	OCCUPATION	Bldg	Conts	Bldg	Conts
1	**Yates and Johnson—Cont'd**			**Sheet 7, Block 20**				
2								
3		84½-86½	B	Three story brick	101	111		
4				Boot & shoe store		121		
5				Japanese bazaar		156		
6								
7								
8		88-94	C	Two story brick	184	188		
9				Picture store	~~190~~	~~194~~		
10						198		
11				Japanese fancy goods		~~[illegible]~~		223
12								
13	SW cor Johnson	96	C	Two story brick	~~[illegible]~~	~~[illegible]~~		
14		103		Cigar Factory	~~190~~	~~190~~	163	150
15				~~[illegible]~~		163		163
16	**Johnson and Pandora**			**Sheet 11, Block 27**				
17	NW cor Johnson	98	B	Porter building	179	183		
18								
19								
20								
21								
22								
23								
24								
25		100-102	C	Pierre building	163	160		
26					~~[illegible]~~	191		
27	Rear		C-D	Carpet cleaning	190	190		
28								
29								
30	SW cor Pandora	108	D	Plumbing shop	250	250		
31								

DOUGLAS STREET—WEST SIDE (Continued).

No. of Rating	LOCATION	Map No.	Class	OCCUPATION	Bldg	Conts	Bldg	Conts
1	**Pandora and Cormorant**			**Sheet II, Block 28B**				
2								
3		21-27	D	City Hall plce stn & offices	110	110		
4								
5								
6	**Cormorant and Fisguard**			**Sheet II, Block 29**				
7	NW cor Cormorant	116-118 90	C-D	Commercial hotel	255	255		
8								
9		120	D	Dwelling	225	225		
10								
11		1608 ~~120~~	D	Plumber shop ~~Dwelling~~	250 ~~225~~	250 ~~225~~		
12								
13		124	D	Dwelling	225	225		
14								
15		126	D	Dwelling	100 ~~200~~	100 ~~200~~		
16								
17		128	D	Dwelling	100	100		
18								
19	SW cor Fisguard	130	D	Dwelling	75	75		
20								
21	**Fisguard and Herald**			**Sheet II, Block 32**				
22	NW cor Fisguard	134 96	C	Masonic building	140	142		
23				General store		162		
24								
25								
26								
27								
28								
29								
30								
31	SW cor Herald							

DOUGLAS STREET—WEST SIDE (Continued).

No. of Rating	LOCATION	Map No.	Class	OCCUPATION	Bldg	Conts	Bldg	Conts
1	**Herald and Chatham**			**Sheet 15, Block 33**				
2	NW cor Herald							
3		152	D	Dwelling	100	100		
4								
5		154	D	~~Dwelling~~	~~125~~	125		
6								
7		~~156~~	D	~~Dwelling~~	~~200~~	200		
8								
9								
10								
11	SW cor Chatham			Woodyard		200		
12								
13	**Chatham and Discovery**			**Sheet 15, Block 37**				
14	NW cor Chatham							
15	[illegible]		D	[illegible]		50		
16								
17								
18								
19								
20	SW cor Discovery							
21								
22	**Discovery and Pembroke**			**Sheet 15, Block 111**				
23	NW cor Discovery	180	D	Dwelling	85	85		
24								
25								
26		188	D	Dwelling	150	150		
27								
28				Woodyard		235 ~~275~~		
29								
30								
31	SW cor Pembroke	194	D	Office and dwelling	~~275~~	~~275~~	90	90

DOUGLAS STREET—WEST SIDE (Continued).

No. of Rating	LOCATION	Map No.	Class	OCCUPATION	Bldg	Conts	Bldg	Conts
1	**Pembroke and Princess**			**Sheet 15, Block 112**				
2	NW cor Pembroke		B	Blacksm & Wagon Shop	155	200		
3	North		D	Dwelling	100	100		
4								
5								
6		200-202	D	Dwelling (2 occ's)	105	105		
7		204	D	Dwelling	115	115		
8								
9	SW cor Princess	206	D	Dwelling	100	100		
10								
11	**Princess and Queens**			**Sheet 19, Block 164**				
12	NW cor Princess	208	D	Dwelling	60	60		
13								
14								
15								
16	SW cor Queens	220	D	B.C. Rice Mills	270	270		
17								
18								
19								
20								
21								
22								
23								
24								
25								
26								
27								
28								
29								
30								
31								

No. of Rating	LOCATION	Map No.	Class	OCCUPATION	Bldg	Conts	Bldg	Conts
1				NORTH SIDE.				
2	**Blanchard and Amelia**			**Sheet 12, Block 60**				
3	NE cor Blanchard			See Blanchard Ave				
4		4	D	Dwelling	80	80		
5		6	D	Dwelling	75	75		
6								
7		10	D	Dwelling	60	60		
8								
9		14	D	Dwelling	75	75		
10	NW cor Amelia			See Amelia Street				
11								
12	**Amelia and Quadra**			**Sheet 13, Block 61**				
13	NE cor Amelia			See Amelia Street				
14								
15		22	D	Dwelling	65	65		
16		24	D	Dwelling	65	65		
17		26	D	Dwelling	85	85		
18		28	D	Dwelling	110	110		
19	Rear	17	D	Stable	120	120		
20		30	D	Dwelling	120	120		
21	NW cor Quadra			See Quadra Street				
22								
23								
24								
25								
26								
27								
28								
29								
30								
31								

FISGUARD STREET—NORTH SIDE.

No. of Rating	LOCATION	Map No.	Class	OCCUPATION	Bldg	Conts	Bldg	Conts
1	**Store and Government**			**Sheet 10, Block 31**				
2	NE cor Store							
3								
4								
5		8-10	B	Lim Tong Shee bldg	173	188		
6								
7		12-14	B	Lim Tong Shee bldg	180	194		
8								
9		16	C	Chinese Meth Mis'n	111	111		
10								
11		18-22	B	Two story brick	175	190		
12								
13	First Rear	79-80	C	Two story brick	185	198		
14								
15	Second rear	79-80	D	Chinese tenements	425	425		
16								
17		30-34	B	Two story brick	206	215		
18	Rear	81	D	Chinese Doc's.	315	315		
19		36-38	D	Chinese occupancies	345	345		
20								
21	Rear	90	D	Chinese occupancy	325	325		
22								
23		40	C	On Hing building	207	216		
24								
25		42-46	B	Three story brick	206	215		
26				Cigars and tobacco		290		
27								
28	NWcor Government	48-54	D	Chinese occupancies	[illegible]	[illegible]		
29								
30	**Government and Douglas**			**Sheet 11, Block 32**				
31	NE cor Government	56	D	Chinese occupancies	320	320		

FISGUARD STREET—NORTH SIDE (Continued).

No. of Rating	LOCATION	Map No	Class	OCCUPATION	Bldg	Conts	Bldg	Conts
1	**Government and Douglas—Cont'd**			**Sheet 11, Block 32**				
2								
3		58-60	B	Two story brick	198	208		
4								
5								
6								
7		62	D	Chinese occupancy	405	405		
8								
9		64-68	D	Chinese occupancies	405	405		
10								
11								
12		70-74	B	Gee Tuck Tong Soc'y	210	218		
13	next door		b	Chinese School	86	86		
14								
15								
16								
17								
18		88	D	Dwelling	55	55		
19								
20		90	D	Dwelling	55	55		
21								
22								
23	NW cor Douglas			See Douglas Street				
24								
25	**Douglas and Blanchard**			**Sheet 12, Block 40**				
26	NE cor Douglas			See Douglas Street				
27								
28		100	D	Dwelling	55	55		
29		102	D	Dwelling	65	65		
30		104	D	Dwelling	65	65		
31								

FISGUARD STREET—NORTH SIDE (Continued).

No. of Rating	LOCATION	Map No.	Class	OCCUPATION	Bldg	Conts	Bldg	Conts
1	**Douglas and Blanchard Cont'd**			**Sheet 12, Block 40**				
2		106	D	Dwelling	55	55		
3								
4								
5		114	D	Dwelling	55	55		
6		118	D	Dwelling	55	55		
7		120	D	Dwelling	55	55		
8	NW cor Blanchard							
9								
10	**Blanchard and Quadra**			**Sheets 12 and 13, Block 63**				
11	NE cor Blanchard			See Blanchard Ave.				
12								
13		130	D	Dwelling	~~40~~	~~40~~	60	60
14								
15								
16								
17								
18		148	D	Dwelling	~~[illegible]~~	~~[illegible]~~	85	[illegible]
19	Rear	85	D	~~Stable~~	~~150~~	~~150~~	[illegible]	[illegible]
20		150	D	Dwelling	~~125~~	~~125~~	85	[illegible]
21								
22								
23	NW cor Quadra							
24								
25								
26								
27								
28								
29								
30								
31								

FISGUARD STREET—SOUTH SIDE (Continued).

No. of Rating	LOCATION	Map No.	Class	OCCUPATION	Bldg	Conts	Bldg	Conts
1	**Store and Government**			**Sheet 10, Block 30**				
2	SE cor Store			See Store Street				
3		1-5	B	Porter's building	180	194		
4								
5		7-9	B	Porter's building	191	203		
6								
7		11	B	Porter's building	187	200		
8								
9		13-15	B	Porter's building	191	203		
10								
11		17-19	B	Porter's building	~~195~~	~~216~~	176	191
12								
13		21-23	B	Porter's building	185	198		
14								
15	Rear	63	C	Chinese tenements	253	253		
16		25-29	B	Two story brick	176	191		
17								
18	Rear	65	C	Chinese Tenements	211	219		
19		31-33	B	Two story brick	165	182		
20								
21		35-37	B	Two story Brick	171	187		
22								
23		39	C	Loo Gee Wing Bldg	163	180		
24								
25		41-41½	B	Loo Gee Wing Bldg	196	207		
26								
27	Rear	85	C	One story brick	197	208		
28		45	B	Loo Gee Wing Bldg	138	160		
29				Chinese Brick Bldg	169	185		
30	SW cor Government			See Gov't Street				
31								

FISGUARD STREET—SOUTH SIDE (Continued).

No. of Rating	LOCATION	Map No.	Class	OCCUPATION	Bldg	Conts	Bldg	Conts
1	**Government and Douglas**			**Sheet 11, Block 29**				
2	SE cor Government			See Government Street				
3								
4								
5								
6								
7		66-67	C	Chinese Masonic bldg	122	148		
8	Next East and rear	3	C	Sanitary Insp's office	85	85		
9	Next rear	4	C	Morgue	105	105		
10								
11		10	C	Drive shed	150	150		
12	SW cor Douglas			See Douglas Street				
13								
14	**Douglas and Blanchard**			**Sheet 12, Block 41**				
15	SE cor Douglas							
16								
17								
18								
19								
20		99	C	Livery stable	210	228		
21				Horses, harness & vehls		210		
22								
23								
24								
25		105	D	Dwelling	85	85		
26		107	D	Dwelling	100	100		
27		109	D	Dwelling	100	100		
28		111	D	Dwelling	85	85		
29								
30		113	D	Dwelling	65	65		
31		115	D	Dwelling	65	65		

No. of Rating	LOCATION	Map No.	Class	OCCUPATION	Bldg	Conts	Bldg	Conts
1	**Douglas and Blanchard---**		**Cont'd**	**Sheet 12, Block 41**				
2								
3								
4								
5	SW cor Blanchard	119	D	Dwelling	45	45		
6								
7	**Blanchard and Quadra**			**Sheets 12 and 13, Block 62**				
8	SE cor Blanchard			See Blanchard Avenue				
9								
10								
11								
12		129	D	Dwelling	45	45		
13								
14		133	D	Dwelling	60	60		
15		135	D	Dwelling	60	60		
16								
17	Fisguard St Blk 62							
18		151	D	Dwelling	85	85		
19			D	Pickle Factory	240	240		
20								
21								
22	SW cor Quadra							
23								
24								
25								
26								
27								
28								
29								
30								
31								

FORT STREET—NORTH SIDE.

No. of Rating	LOCATION	Map No.	Class	OCCUPATION	Bldg	Conts	Bldg	Conts
1	**Wharf and Langley**			**Sheet 6, Block 15**				
2	NE cor Wharf			See Wharf Street				
3			B	Pacific Transfer bldg	~~130~~	151		14
4				Harrison [illegible]		134		
5								
6								
7		8		D.K. Co bldg	102	121		
8				Offices	111	111		
9	NW cor Langley	16-18 26	C	One story brick	~~105~~ ~~111~~		114	12[illegible]
10						156	144	
11	**Langley and Government**			**Sheet 7, Block 14**		170		
12	NE cor Langley			See Langley Street				
13								
14	NW cor Government			See Government St.				
15								
16	**Government and Broad**			**Sheet 7, Block 13**				
17	NE cor Government			See Government St.				
18		38-40	C	Melrose Co's building	140 ~~130~~	142 ~~152~~	184	1[illegible]
19	includes charge for 5 gallons of Gasoline							
20								
21								
22	NW cor Broad	42-46 12	C	Two story brick	103 ~~110~~	~~111~~ ~~116~~	92	
23				~~Restaurant~~		~~116~~ ~~100~~		
24								
25								
26	**Broad and Douglas**			**Sheet 7, Block 12**				
27	NE cor Broad			See Broad Street				
28								
29								
30		50-52		One story brick	200 212	200 212		
31						~~230~~		

FORT STREET—NORTH SIDE (Continued).

No. of Rating	LOCATION	Map No.	Class	OCCUPATION	Bldg	Conts	Bldg	Conts
1	**Broad and Douglas—Cont'd**			**Sheet 7, Block 12**				
2								
3		54-58	D	Various	315	315		
4								
5	~~Rear~~	~~100~~	D	~~Stable & stage bldg~~	~~325~~	~~325~~		
6		60	D	Matthews S. Wing. ~~Lodging house~~	295 ~~255~~	295 ~~255~~		
7								
8								
9	NW cor Douglas	62-66	C	One story brick	174	209		
10	Rear		D	Frame add'n to brick	265 ~~250~~	265 ~~250~~		
11								
12	**Douglas and Blanchard**			**Sheet 8, Block 46**				
13	NE cor Douglas			see Douglas Street				
14		70-74	C	Brown bldg	170 ~~197~~	174 ~~228~~	~~165~~	~~[illegible]~~
15				Paint & Paper Store ~~Offices & rooms~~		184 ~~170~~		~~[illegible]~~
16						174		168
17				Plumber shop		~~208~~		~~[illegible]~~
18								
19								
20		76-78	D	Furniture store Vacant building	305 ~~290~~	305 ~~290~~		
21								
22								
23								
24								
25								
26								
27								
28								
29	See Lt Block 46	86	D	Carpenter's & cab ~~Paint & paper store~~	~~550~~ ~~[illegible]~~	~~[illegible]~~	325 ~~[illegible]~~	325 ~~[illegible]~~
30	Rear	1-5	D	Various	~~450~~ 550	550		
31	Next rear	7	D	Dwelling .	550 ~~[illegible]~~	550 ~~[illegible]~~		

FORT STREET—NORTH SIDE (Continued).

No. of Rating	LOCATION	Map No.	Class	OCCUPATION	Bldg	Conts	Bldg	Conts
1	**Douglas and Blanchard---Cont'd**			**Sheet 8, Block 46**				
2								
3					570	570		
4	Fort St	88	D	Theatre	~~540~~	~~550~~	400	4
5		442	B	Block 45 1 Story Brick	108	136		
6				Hairdresser		157		
7		90-92	D	Storage building	~~475~~	~~475~~		
8				~~Vacant~~		~~400~~	400	4
9								
10								
11								
12								
13								
14								
15		100	D	Dwelling	250	250		
16								
17		102	D	Plumber shop	820	820		
18								
19		104	C-D	Cobbler & dress-maker	250	250		
20								
21	NW cor Blanchard	106	D	Grocery store	250	250		
22								
23	**Blanchard and Quadra**			**Sheet 8, Block 54**				
24	NE cor Blanchard	108	D	Art Glass Works ~~Blacksmith shop~~	230 270	230 270		
25								
26								
27		112	D	Dwelling	~~60~~	~~60~~	100	
28	Rear	114	D	Dwelling	~~70~~	~~70~~		
29								
30		116	D	Dwelling	200	200		
31		118	D	Dwelling	235	235		

No. of Rating	LOCATION	Map No.	Class	OCCUPATION	Bldg	Conts	Bldg	Conts
1	**Blanchard and Quadra—Cont'd**			**Sheets 8 and 9, Block 54**				
2								
3		120	D	Dyeing & clean'g shop	~~340~~ 290	~~340~~ 340		
4	Rear	60	D	Dyeing room	255	255		
5								
6		122	D	Dwelling	265	265		
7								
8		124	D	Dwelling	350	350		
9			D	Cobbler	380	380		
10		126	D	Chinese laundry	380	380		
11								
12		128	D	Chinese occupancy	50	350		
13								
14		130-134	D	Dwelling (3 occ's)	275	275		
15					~~380~~	~~380~~		
16		136	D	Paint, oil, stge & stable	300	300		
17		179			~~350~~	~~350~~		
18	Rear	138	O	Paint Factory	385	385		
19	Rear		O-D	Paint ~~factory~~ warehouse	350	350		
20			D	Stable	~~405~~ 350	~~405~~ 350		
21		140	D	Dwelling + Chinese Occ'y	320	320		
22	Rear	171-175	D	Dye house & stable	405	405		
23								
24		142	D	Dwelling	325	325		
25		144	D	Tenements	300	300		
26								
27		146	D	Dwelling	225	225		
28								
29		148	D	Dwelling	150	150		
30								
31	NW cor Quadra	150	D	Dwelling	60	60		

FORT STREET—NORTH SIDE (Continued).

No. of Rating	LOCATION	Map No.	Class	OCCUPATION	Bldg	Conts	Bldg	Conts
1	**Quadra and Vancouver**			**Sheet 9, Block 86**				
2	NE cor Quadra	152	D	Dwelling	130	130		
3		154	D	Dwelling	145	145		
4								
5								
6		160	D	Dwelling	60	60		
7		162	D	Dwelling	60	60		
8		168	D	Dwelling	60	60		
9		170	D	Dwelling	60	60		
10								
11								
12								
13		178-180	D	Skating Rink Assembly hall	275 210	275 210		
14								
15		182	D	Dwelling	60	60		
16								
17		186	D	Dwelling	50	50		
18								
19	NW cor Vancouver							
20								
21	**Vancouver and Cook**			**Sheet 40, Block 90**				
22	NE cor Vancouver		D	Dwelling	80	80		
23		196	D	Dwelling	~~60~~	~~60~~		
24		202	D	Dwelling	60	60		
25								
26		208	D	Dwelling	60	60		
27		216	D	Dwelling	60	60		
28	Fort St	224	D	Garage See P. 177				
29		224	D	Auto Garage ~~Dwelling~~	215 ~~80~~	~~80~~		
30	age with warranty deed life of holding	1054 ~~228~~ 1058	D	Dwelling building not occupied during	200 ~~100~~	200 ~~100~~		
31	NW cor Cook	~~230~~	D	Grocery store	200 ~~100~~	200 ~~100~~		

FORT STREET—SOUTH SIDE.

No. of Rating	LOCATION	Map No.	Class	OCCUPATION	Bldg	Conts	Bldg	Conts
1	**Wharf and Langley**			**Sheet 6, Block 8**				
2	SE cor Wharf	1	D	~~Office~~	~~195~~	~~185~~ 70		
3				Figures & Sesar		135		
4								
5								
6								
7								
8								
9								
10	SW cor Langley		3	B.C. Elec. Ry Co's Sq.	90	112		
11				Offices				
12	**Langley and Government**			**Sheet 7, Block 9**		102		
13	SE cor Langley	210	B	Temple building	~~88~~	~~100~~ 114		
14				Warehouse		~~100~~ 162		
15								
16	SW cor Government			See Government St.				
17								
18	**Government and Broad**			**Sheet 7, Block 10**				
19	SE cor Government			See Government St.				
20								
21		29	D	Jewelry store	190	190		
22								
23		31	C	Two-one story brick	172	178		
24								
25		33	C	Two-one story brick	~~149~~	~~169~~ 149	174	
26								
27		35	C	Two-one story brick	113	120		
28								
29		37-39	C	Two story brick	~~155~~	~~174~~ 134	157	
30				Bakery & lunch room		~~154~~	167	
31								

FORT STREET—SOUTH SIDE (Continued).

No. of Rating	LOCATION	Map No.	Class	OCCUPATION	Bldg.	Cont.	Bldg	Co
1	**Government and Broad—Cont'd**			**Sheet 7, Block 10**				
2	S.W. cor Broad			a Pemberton Bldg (see)	~~[illegible]~~	~~[illegible]~~		
3				Pemberton Bldg	159			
4	SW cor Broad	41-47	C	Pemberton building	152 ~~191~~	162 ~~185~~		
5				~~Fancy Goods Store~~		~~165~~		
6				Millinery Store		~~[illegible]~~		
7				Pacific Club		102 ~~[illegible]~~	182	
8				~~Music Dest. Music~~		~~[illegible]~~		
9				Wallpaper & Paint Store		184		
10	Rear		C	~~One Story (nogged)~~ B'k	~~[illegible]~~	121 ~~200~~		
11								
12	**Broad and Douglas**			**Sheet 7, Block 11**				
13	SE cor Broad	49-55	C	Fell Building	171 ~~157~~	177 ~~166~~		
14				Restaurant		187 ~~176~~		
15				Auction Stock		212		
16				Office		171		
17		57-59	B	One-Two Story Brick	108 ~~168~~	136 ~~142~~		
18				Gun & Locksmith		126		
19								
20		63	B	Two Story Brick	107 ~~[illegible]~~	126 ~~[illegible]~~	103	
20½				Dry Goods				
21				Toy & Fancy Goods		~~165~~		
22				Fruit & Delicatessen		136		
23	SW cor Douglas	65-69	B	Two Story Brick	97	120 ~~119~~	136	
24		40 1014		Office & Rooms		126		
25				~~Lodgings~~ see Correction slip #154		~~108~~		
26	**Douglas and Wilcox**			**Sheet 8, Block 47**				
27	SE cor Douglas	71	C	Two Story Brick	148	193		
28				Offices and Rooms		153		
29	Fort & Block Bty 701		C	Tailor		~~163~~		
30		71½	B	Two Story Brick	145	176		
31								

FORT STREET—SOUTH SIDE—(Continued).

No. of Rating	LOCATION	Map No.	Class	OCCUPATION	Bldg	Conts	Bldg	Conts
1	**Douglas and Wilcox—Cont'd**			**Sheet 8, Block 47**				
2								
3		73	C	Two story brick	129	133		
4				Baker's store		153		
5								
6								
7		75-77	C	Two story brick	112	140		
8				Lodgings		~~120~~		
9						124		
10								
11								
12	Rear	51-56	C	Bakery and stable	179	203		
13								
14		79	C	~~Four story brick~~	112	120		
15								
16		~~81-83~~	~~D~~	~~Doctor's office & dwg~~	~~80~~	~~80~~		
17								
18		85	D	Doctor's office & dwg	100	100	65	65
19								
20	Rear	87	D	Dwelling & studio	115	115	80	80
21								
22		89	D	Doctor's office & dwg	115	115	65	65
23	Mark St	125	B	Apartment Bldg	125	125	115	
24				2 story brick				
25		~~91~~	~~D~~	~~Dwelling~~	~~100~~	~~100~~		122
26		~~93~~	~~D~~	~~Dwelling~~	~~40~~	~~60~~		
27								
28	SW cor Wilcox	~~95-97½~~	B	~~One story brick~~	~~160~~	~~175~~	~~144~~	~~155~~
29				~~Electric supply store~~		~~185~~		
30		29-35	B	~~Carpenter shop~~ 142				
31				2 story brick Gas Machine Co. Offices + Room	~~185~~	125	155	140 130

FORT STREET—SOUTH SIDE (Continued).

No. of Rating	LOCATION	Map No.	Class	OCCUPATION	Bldg	Cont	Bldg	Cont
1	**Wilcox and Blanchard**			**Sheet 8, Block 47½**				
2	SE cor Wilcox	99	C	Saloon	100 ~~[illegible]~~	~~[illegible]~~		
3						130		
3½						125		
4		101-103	D	Livery stable	~~400~~	~~400~~	42	2
5				Horses, harness & vhles		~~440~~		35
6	Rear	79/26	D	Carriage house	~~400~~	~~400~~	325	32
7				Vehicles		~~[illegible]~~		
8	East and Rear	83/82	D	Stable	~~400~~	~~400~~	3	
9				Horses		~~[illegible]~~		3
10								
~~11~~		~~105~~	~~D~~	~~Carpenter shop~~	~~400~~	~~400~~		
12		107	D	~~Confec'y & cigar store~~	~~400~~	~~400~~		
13								
14		~~109~~	~~D~~	~~Carpenter shop~~	~~510~~	~~510~~		
15		111-113	D	Various	510	510		
16								
17		~~115~~	~~D~~	~~Dwelling~~	~~500~~	~~500~~		
18								
19		117	D	~~Carpenter shop~~	500	500		
20								
21								
22	SW cor Blanchard	119	C-D	Grocery ~~Mat & feather renov~~	200	200 ~~425~~		425
23								
24	**Blanchard and Quadra**			**Sheet 8, Block 53**				
25	SE cor Blanchard	29/121-125	D	Various	425	425		
26								
27		127	D	Jewelry store	400	400		
28								
29								
30								
31		129	C-D	Saloon	235	235		

FORT STREET—SOUTH SIDE (Continued)

No. of Rating	LOCATION	Map No.	Class	OCCUPATION	Bldg	Conts	Bldg	Conts
1	**Blanchard and Quadra—Cont'd**			**Sheets 8 and 9, Block 53**				
2								
3		131	D	Dwelling	200	200		
4								
5		133	D	Dwelling	175	175		
6								
7		137	D	Dwelling	55	55		
8								
9		139	D	Dwelling	65	65		
10								
11		141	D	Dwelling	65	65		
12								
13		145	D	Dwelling	60 ~~85~~	60 ~~85~~		
14								
15		149	D	~~Dwelling~~ House	140 ~~75~~	140 ~~75~~		
16		151	D	Dwelling	110 ~~80~~	110 ~~80~~		
17		153	D	Dwelling	100 ~~75~~	100 ~~75~~		
18		155	C	~~Two story brick~~	74	74		
19				~~Cigar factory & store~~	[illegible]	[illegible]		
20								
21								
22	SW cor Quadra	857	B	~~Chinese laundry~~	~~[illegible]~~	~~[illegible]~~	117	
23				3 story Brick Family Store Rooms				139
24	**Quadra and Vancouver**			**Sheet 9, Block 95**				124
25	SE cor Quadra	159	D	Grocery store	210	210		
26		161	D	Dwelling	200	200		
27								
28		165	D	Dwelling	25 ~~60~~	25 ~~60~~		
29		167	D	Dwelling	21 ~~60~~	20 ~~60~~		
30		169	D	Dwelling	25 ~~60~~	25 ~~60~~		
31								

FORT STREET—SOUTH SIDE (Continued).

No. of Rating	LOCATION	Map No.	Class	OCCUPATION	Bldg	Conts	Bldg	Conts
1	**Quadra and Vancouver—Cont'd**			**Sheet 9, Block 95**				
2	20:1		D	[illegible]	155	155		
2½	Rear of Gatorall Bldg		D	Auto Shop	185	185		
3	No gasoline except in Reservoir of Machine							
4		175	D	Dwelling	65	65		
5		177	D	Dwelling	100	100		
6			D	Plumbing Shop	220	220		
7					100	100		
8		181	D	Dwelling	[illegible]	[illegible]	[illegible]	[illegible]
9		934 ~~183~~	D	Dwelling	85	85	140	14[illegible]
10								
11		943 ~~185~~	D	See Meares Street	260	260	210	[illegible]
12		949 ~~187~~	D	Dwelling	[illegible]	[illegible]	175	[illegible]
13		951 ~~189~~	D	Dwelling	[illegible]	[illegible]	[illegible]	[illegible]
14		954 ~~193~~	D	Dwelling	65	65	115	11[illegible]
15	SW cor Vancouver				[illegible]	[illegible]	[illegible]	[illegible]
16	**Vancouver and Cook**			**Sheet 40, Block 91**				
17	SE cor Vancouver							
18								
19								
20		199	D	Dwelling	80	80		
21		21	D	Green houses	190	190		
22								
23		207	D	Dwelling	80	80		
24		209	D	Dwelling	80	80		
25								
26								
27		217	D	Dwelling	80	80		
28		219	D	Dwelling	80	80		
29								
30		223	D	Dwelling	80	80		
31	Fort & Cor Cook		B	3 Story Brick	125			
31½	SW cor Coo'z		D	[illegible]	[illegible]	[illegible]		
	Both warrants re Selling of Autos in Bldg							

GOVERNMENT STREET—EAST SIDE.

No. of Rating	LOCATION	Map No.	Class	OCCUPATION	Bldg	Conts	Bldg	Conts
1	**Humboldt and Courtenay**			**Sheet 4, Block 2**				
2	NE cor Humboldt	2-11	D	Saloon	225	225		
3		8-13	D	Fruit & Cigars Store	225	225		
4								
5								
6								
7	SE cor Courtenay	45-53	B	Woolley building	~~112~~	~~130~~		
8				Offices		~~100~~		
9				~~Cycle~~ store		~~150~~		
10				Fur store		~~15~~		
11	**Courtenay and ~~Douglas~~ Broughton**			**Sheet 4, Block 5**				
12	NE cor Courtenay	23 23A	C-D	Jones building	182 ~~151~~	186 ~~191~~		
13				Saloon		196 ~~201~~		
14				Restaurant		196 ~~201~~		
15								
16		25	B	1 & 2 story brick	~~134~~	~~145~~		
17	Govt Lt Blk 5							
18		~~29~~	B	Brown&Cooper bldg	~~90~~	~~110~~	105	124
19				Produce Market		~~100~~		114
20	River on Corner		B	2 Story Brick	111	139		
21		29	B	Produce Market Moore building	118	119 144		
22								
23								
24		31	B	Rogers building	111	129		
25				Living rooms		111		
26								
27	SEcor Broughton	35	B	Weiler Bros.	151	171		
28								
29								
30								
31								

GOVERNMENT STREET—EAST SIDE (Continued).

No. of Rating	LOCATION	Map No	Class	OCCUPATION	Bldg	Conts	Bldg	Conts
1	**Broughton and Fort**			**Sheet 7, Block 10**				
2	NE cor Broughton	37 39	B	Hamley building	105	124		
3				Offices		114		
4								
5		41	B	Bridgman building	95	102		
6								
7		43-45	B	1 & 2 story brick	120	136		
8				Confectionery store		156		
9				Offices		126		
10								
11		47-49	B	Challoner & Mitchell	140	152		
12				Lodgings		142		
13								
14	SE cor Fort	51	C	Mel. & Mal. bldg	165 ~~184~~	170 ~~210~~		
15				Cigar & tob store		205 ~~285~~		
16								
17								
18	**Fort and Trounce**			**Sheet 7, Block 13**				
19	NE cor Fort	53-59 26-36	C	Five Sisters' Block	146 ~~[illegible]~~	181 ~~181~~		
20				Offices		140 ~~189~~		
21				Drug store		211 221		
22				Photo gal & photo sup		191 ~~[illegible]~~		
23				C[illegible]		201 ~~[illegible]~~		
24								
25	Next North	59½-61	C	Langley's bldg	140 145	142 146		
26				Books & stationery		166		
27				Photo gallery		162 ~~[illegible]~~		
28								
29		65 18-24	B	D. Spencer, Ltd	179 ~~[illegible]~~	338 ~~[illegible]~~	159	
30								
31								

GOVERNMENT STREET—EAST SIDE (Continued).

No. of Rating	LOCATION	Map No.	Class	OCCUPATION	Bldg	Conts	Bldg	Cont
1	**Fort and Trounce**			**Sheet 7, Block 13**				
2					106	140		
3		67	B	Whitehouse store + addition	~~129~~	~~168~~		
4		203	B	1 & 2 story brick Mens Clothing	120	146		
5		69-73	B	~~Douglas building~~	~~134~~	~~147~~	117	134
6				~~Books & stat'y store~~		~~157~~		144
7				~~Photo gallery~~		~~157~~		144
8	SE cor Trounce	75-79 7-11	B	Musgrave bldg	167	174	146	156
9				~~Bazaar store~~		~~234~~ 214		146
10				Cigar & tobac store		~~299~~		191
11				Offices		167		146
12				Book & stationery		176		
13	**Trounce and Yates**			**Sheet 7, Block 18**				
14	NE cor Trounce	81-83 109	B	Green, Warlock bldg	115	132		
15				Telegraph office		142		
16								
17		85-87	B	One story brick	121	127		
18				Restaurant		[illegible]		147
19								
20								
21								
22		89-91	B	One story brick	132	146		
23								
24		93	B	1 & 2 story brick	125	155		
25								
26		95	B	One story brick	123	198		
27								
28	SE cor Yates	97-99 41-43	C	Two story brick	146	157		
29								
30				Butcher shop		167		
31				Printing & binding		177		
	[illegible]			sold sign [illegible] down to Yates		157		

GOVERNMENT STREET—EAST SIDE (Continued).

No. of Rating	LOCATION	Map No.	Class	OCCUPATION	Bldg	Conts	Bldg	Conts
1	**Yates and Johnson**			**Sheet 7, Block 21**				
2	NE cor Yates	101 58	B	Pittock building	88	100		
3				Imperial Bank		90		
4								
5								
6		103-05	B	Three story brick	~~188~~	~~198~~	48	150
7								
8								
9		107	B	Grand ~~Savoy~~ Theatre 1908 Co- Summer Stock	282 ~~323~~	282 ~~320~~		
10								
11		109	B	Three story brick	170 ~~207~~	188 ~~211~~		
12				Curio store		318 ~~246~~		
13								
14		111-113	B	Ross building	103 ~~114~~	122 ~~181~~		
15				Offices		172 ~~121~~		
16								
17		117	B	Quagliotti bldg	159 ~~179~~	179 ~~198~~	65 ~~167~~	
18								
19	SE cor Johnson	119-121 65-7	B	Goodacre bldg	125 ~~204-208~~	141	133	
20				Stationery & notion store		151 ~~214~~		12
21				Smith's Candy store		161		
22	**Johnson and Pandora**			**Sheet 11, Block 26**				
23	NE cor Johnson	123	C	Prior bldg	111	129		
24								
25		125	C	Brackman-Ker bldg	150 ~~[illegible]~~	160 ~~[illegible]~~		
26				Strand Theatre		180		
27		1411 ~~127~~	B	Three story brick	135 ~~[illegible]~~	158 ~~[illegible]~~		
28								
29	[illegible]		B	[illegible] story brick	156			
30				[illegible]		135		
31				Drug store		135		

GOVERNMENT STREET—EAST SIDE—(Continued).

No. of Rating	LOCATION	Map No.	Class	OCCUPATION	Bldg	Conts	Bldg	Conts
1	**Johnson and Pandora—Cont'd**			**Sheet 11, Block 26**				
2								
3								
4								
5	SE cor Pandora	131-133	B	Joseph building	168	184		
6				Lime and cement		200		
7								
8								
9	**Pandora and Cormorant**			**Sheet 11, Block 28A**				
10	Cor Pandora 1601-3	63 65	B	3 Story Brick Lee Tai Yune bldg	135 142	164 164		
11	Rear 1 Story Brick			See Page 113 line 3 Pandora				
12								
13								
14	**Cormorant and Fisguard**			**Sheet 11, Block 29**				
15	NE cor Cormorant	137-139	B	Two story brick	165	182		
16								
17								
18								
19								
20								
21								
22								
23		149	B	Hong Lee bldg	160	178		
24								
25		151	B	Hong Lee bldg	162	180		
26								
27		153	B	Hong Lee bldg	162	180		
28								
29		155	B	Hong Lee bldg	162	180		
30								
31								

GOVERNMENT STREET—EAST SIDE (Continued).

No. of Rating	LOCATION	Map No.	Class	OCCUPATION	Bldg	Conts	Bldg	Conts
1	**Cormorant and Fisguard—Cont'd**			**Sheet 11, Block 29**				
2		157	B	Hong Lee bldg	162	180		
3								
4	SE cor Fisguard	159	B	Hong Lee bldg	162	180		
5								
6								
7	**Fisguard and Herald**			**Sheet 11, Block 32**				
8	NE cor Fisguard			See Fisguard Street				
9								
10		159	B	Two story brick	212	220		
11								
12	Rear	42	D	Chinese occupancy	275	275		
13								
14		161	D	Chinese occupancy	295	295		
15								
16		163	C	Joss house (Chinese)	127	152		
17								
18		165	B	Chin Ref Ass'n bldg	158	201		
19								
20								
21		167	D	Chinese occupancy	~~495~~	~~495~~	~~370~~ 60	~~370~~
22								
23		169	D	Chinese occupancy	~~495~~	~~495~~	~~370~~	~~370~~
24								
25	Rear	3	D	Stable	~~495~~	~~495~~	~~370~~	~~370~~
26	SE cor Herald	171 173	D	Chinese occupancies	~~495~~	~~495~~	~~370~~	~~370~~
27								
28								
29	**Herald and Chatham**			**Sheet 15, Block 33**				
30	NE cor Herald							
31								

GOVERNMENT STREET—EAST SIDE (Continued).

No. of Rating	LOCATION	Map No.	Class	OCCUPATION	Bldg	Conts	Bldg	Conts
1	**Herald and Chatham—Cont'd**			**Sheet 15, Block 33**				
2								
3								
4								
5								
6								
7								
8								
9		183	D	Chinese occupancy	345	345		
10								
11								
12		183½	D	Chinese laundry	490	490		
13								
14		185	D	Chinese laundry	490	490		
15								
16	SE cor Chatham	187	D	Saw filer & dwelling	490	490		
17								
18								
19	**Chatham and Discovery**			**Sheet 15, Block 37**				
20	NE cor Chatham							
21								
22								
23								
24								
25		189	D	Dwelling	~~[illegible]~~ 150	~~150~~		
26								
27								
28				Vict-Phœnix Br'y Ltd				
29		12	B	Stock house	107	107		
30				Without cor dam clause		207		
31		10	C	Brew house	140	140		

GOVERNMENT STREET—EAST SIDE (Continued).

No. of Rating	LOCATION	Map No.	Class	OCCUPATION	Bldg	Conts	Bldg	Conts
1	**Chatham and Discovery—Cont'd**			**Sheet 15, Block 37**				
2				Vict Phœnix Br'y Ltd—cont'd				
3	Rear	4/19	C-D	Bot'g wks, wash room	230	230		
4				Bot'g wks, wash rm	155	155		
5	SE cor Discovery	2	B	Office, blr rm & ice plt	~~130~~	~~130~~	165	
6								
7								
8								
9	**Discovery and Pembroke**			**Sheet 15, Block 111**				
10	NE cor Discovery	193	D	Chinese occupancy	355	355		
11								
12								
13								
14		16	D	Horseshoeing shop	210	210		
15								
16								
17								
18	SE cor Pembroke		D-E	Imperial Wks. (B & V Co.)	165	~~185~~		
19								
20	**Pembroke and Princess**			**Sheet 15, Block 112**				
21	NE cor Pembroke							
22								
23								
24								
25								
26								
27				Carpenter Shop	355			
28		205	D	~~Docking's bom shop~~	~~220~~	220		
29								
30								
31	SE cor Princess							

GOVERNMENT STREET—EAST SIDE (Continued).

No. of Rating	LOCATION	Map No.	Class	OCCUPATION	Bldg	Conts	Bldg	Conts
1	**Princess and Queens**			**Sheet 19, Block 164**				
2	NE cor Princess							
3								
4		213	D	Lumber Storage	235	235		
5		215 ~~225~~	D	Storage ~~Vacant~~ Building	235	235		
6	Rear		D	Stable (J. M. Co.)	140	140		
7								
8		217	D	Dwelling	60	60		
9								
10	SE cor Queens							
11								
12	Front & Eastside			Sheet 19, Blk. 03				
13		242	D	[illegible] House	250	250		
14		40	D	Stable	100	100		
15		38	D	Outbuildings	[illegible]			
16								
17								
18								
19								
20								
21								
22								
23								
24								
25								
26								
27								
28								
29								
30								
31								



MICROCOPY RESOLUTION TEST CHART

(ANSI and ISO TEST CHART No. 2)



APPLIED IMAGE Inc

1653 East Main Street
Rochester, New York 14609 USA
(716) 482 - 0300 - Phone
(716) 288 - 5989 - Fax

GOVERNMENT STREET—WEST SIDE.

No. of Rating	LOCATION	Map No	Class	OCCUPATION	Bldg	Conts	Bldg	Conts
1	**Wharf and Courtenay**			**Sheet 4, Block**				
2	NW cor Wharf		C	Post Off. & Cus. House	70	70		
3								
4								
5								
6	**Courtenay and Broughton**			**Sheet 4, Block 6**				
7								
8								
9	NW cor Courtenay	14-24	C	Porter Building	116	143		
10				~~Fur Store~~		~~100~~		
11				Mens Furnishing		153		
12								
13								
14								
15								
16								
17	SW cor Broughton	28-40	B	B C Lnd & Inv Co. bldg	107	126		
18				Drug Store		156		
19				Candy Store		156		
20				Cyclery Store		146		
21				Offices		116		
22								
23								
24	**Broughton and Fort**			**Sheet 7, Block 9**				
25	NW cor Broughton	42-44	C	Vernon Building	120 ~~145~~	136 ~~161~~	108	1
26				Piano & Music Store		146 ~~156~~		
27								
28								
29								
30								
31								

GOVERNMENT STREET—WEST SIDE (Continued).

No. of Rating	LOCATION	Map No.	Class	OCCUPATION	Bldg	Conts	Bldg	Conts
1	**Broughton and Fort Cont'd**			**Sheet 7, Block 9**				
2					106	~~125~~		
3		46-48	B	Promis bldg	~~170~~	~~135~~ 118	112	130
4				Offices		~~156~~		120
5		50-~~50½~~	C	Somers bldg	154 ~~184~~	173 ~~181~~	144	165
6								
7								
8		52-52½	D	Undertaker	145 ~~210~~	145 ~~210~~		
9								
10	SW cor Fort	54-56	B	Can Bank of Com	~~94~~ ~~100~~	~~105~~ ~~118~~	92	103
11				Bank		94 100		92
12								
13								
14	**Fort and Bastion**			**Sheet 7, Block 14**				
15	NW cor Fort	58-60	C	Two story brick	122	138		
16				Offices		128		
17								
18								
19		~~62-64~~	~~C~~	~~Hoffner bldg~~	~~112~~	~~130~~		
20				Gents' furnishings		140		
21								
22								
23		66-68 ~~25-29~~	~~B~~	Sehl bldg	~~179~~	~~198~~		
24				Florist				
25						~~[illegible]~~	115	164
26	1116	70	C	Two story brick	~~108~~	~~126~~ 165	115	142
27				Tobacconist store				164
28								
29		72-76	C	Hibben bldg	~~102~~	~~126~~ 141	143	154
30				Ptg & box making		131 ~~108~~		151 ~~174~~
31				Florist		220		220
31½				Cigar & tobac store		~~201~~		339
				Curio Store				~~[illegible]~~ 176

GOVERNMENT STREET—WEST SIDE (Continued).

No. of Rating	LOCATION	Map No.	Class	OCCUPATION	Bldg	Conts	Bldg	Conts
1	**Fort and Bastion---Cont'd**			**Sheet 7, Block 14**				
2	SW cor Bastion	78-80 23	C	Sayward bldg	~~121~~	~~137~~	126	14.
3				Cigar & tobac store		~~122~~		17.
4				Printing Office		151		
5								
6								
7	**Bastion and Yates**			**Sheet 7, Block 17**				
8	NW cor Bastion	82	C	Bank of Montreal	79	93		
9				Bank		83		
10				Telephone office		113		
11				Tele switch boards		163		
12								
13		86	B	Smith building	113 ~~125~~	120 ~~138~~		
14				Bank		113		
15								
16		88-90 41	C	L., U. & C. bldg	140 ~~126~~	142 ~~181~~		
17				~~Jewelry store~~		151 ~~171~~		
18				Piano store		172 ~~181~~		
19				Printing Rubber Stamps		172		
20								
21		90½-92	B	Two story brick	147	159		
22				Telegraph office		169		
23								
24								
25		94-98½	C	Old P. O. bldg	166 ~~161~~	73 ~~171~~		
26				Book & stat'y store		155 ~~181~~		
27				Photo gallery		183 ~~181~~		
28				Cigar & tobac store		208 ~~208~~		
29				Drug store		203 ~~201~~		
30				Offices		~~[illegible]~~ ~~181~~		
31								

GOVERNMENT STREET—WEST SIDE (Contin ~d).

No. of Rating	LOCATION	Map No.	Class	OCCUPATION	Bldg	Conts	Bldg	Conts
1	**Bastion and Yates---Cont'd**			**Sheet 7, Block 17**				
2		100 100½	B	Hall bldg	~~90~~	~~107~~ 115	115	142
3				Office		122		
4								
5	SW cor Yates	102-104½ 39	B	Adelphi bldg	~~125~~	~~140~~	~~110~~ 101	~~131~~ 131
6	Bank			Chinese bazaar		~~150~~ 101		141
7				Offices		~~180~~ 111		121
8								
9								
10	**Yates and Johnson**			**Sheet 7, Block 22**				
11	NW cor Yates	106-8 58	C	Three story brick	~~97~~	~~108~~	93	104
12				Cigar & tobac store		~~158~~		149
13								
14								
15		110		See Yates street				
16		112 114	C	Dr. Hall's building	~~124~~ 125	~~147~~ 125		
17				[illegible]			158	
18								
19		116-20	B	New England hotel	~~175~~	~~205~~	150	170
20				Hotel		~~215~~		170
21								
22		122	B	Two story brick	~~111~~	~~120~~	125	150
23								
24		124	C	Two story brick	~~120~~	~~146~~	125	150
25								
26		126-128	C	Two story brick	130	144		
27								
28								
29	SW cor Johnson	130-32 61-3	C	Two story brick	125	140		
30				Printing office		~~100~~		
31								

GOVERNMENT STREET—WEST SIDE (Continued).

No. of Rating	LOCATION	Map No.	Class	OCCUPATION	Bldg	Conts	Bldg	Conts
1	**Johnson and Cormorant**			**Sheet 10, Block 25**				
2	NW cor Johnson	138-144	B	Victoria Hotel	175	205		
3				Hotel		215		
4								
5								
6		146-160	C	Smith building	221 ~~210~~	221 ~~245~~		
7				~~Coffee and spice store~~		~~257~~		
8				~~Chinese Merchandise~~		~~247~~		
9				Curio store		~~272~~	252	
10				Cigar Factory			302	
11	SW cor Cormorant	162-166 49-43	B	Hepburn bldg	130 ~~148~~	144 ~~154~~	161	169
12				Chinese occupancies		~~164~~		179
13								
14								
15	**Cormorant and Fisguard**			**Sheet 10, Block 30**				
16	NW cor Cormorant			See Cormorant Street				
17		168-74	B	Two story brick	184	197		
18				3 story Brick	155	184		
19								
20				One story outbuilding	155	184		
21	SW cor Fisguard	47-51 176-86	B	One story brick	~~247~~	~~248~~	155	[illegible]
22				3 story Brick	175	200		
23								
24								
25	**Fisguard and Herald**			**Sheet 10, Block 31**				
26	NW cor Fisguard			See Fisguard Street				
27		188 190	D	Chinese stores	~~445~~ ~~475~~	~~445~~ ~~495~~	445	
28		192½ 192¾	B	On Hing bldg	187	200		
29								
30		194 196	B	Chin Rice M'l & store	149	169		
31								

GOVERNMENT STREET—WEST SIDE (Continued).

No. of Rating	LOCATION	Map No.	Class	OCCUPATION	Bldg	Conts	Bldg	Conts
1	**Fisguard and Herald—Cont'd**			**Sheet 10, Block 31**				
2	Rear	92	B	Chinese hospital	146	146		
3								
4		198 198½	B	2 story brick (Chin)	149	169		
5								
6		200	B	2 story brick (Chin)	134	157		
7								
8		202	B	2 story brick (Chin)	134	157		
9								
10	SW cor Herald	204	B	2 story brick (saloon)	110	188		
11								
12								
13	**Herald and Chatham**			**Sheet 10, Block 34**				
14	NW cor Herald	79	D	~~Horseshoeing shop~~	~~[illegible]~~	~~[illegible]~~		
15				[illegible]				
16								
17								
18								
19								
20								
21								
22	**Chatham and Discovery**			**Sheet 14, Block 35**				
23	NW cor chatham							
24								
25								
26								
27								
28								
29								
30								
31								

GOVERNMENT STREET—WEST SIDE (Continued).

No. of Rating	LOCATION	Map No.	Class	OCCUPATION	Bldg	Conts	Bldg	Conts
1	**Discovery and Pembroke**			**Sheet 14, Block 36**				
2	NW cor Discovery	21	D	Office	400	400		
3								
4								
5								
6								
7								
8								
9								
10	**Pembroke and Orchard**			**Sheets 14 and 19, Blocks 36½ and 113½**				
11	NW cor Pembroke							
12								
13	Taylor Mill Co's, Ltd			See Waterfront				
14								
15								
16	Lemon, Gonnason & Co			See Waterfront				
17								
18								
19								
20								
21								
22								
23								
24								
25								
26								
27	Block 113							
28	S.W. Cor. Bay.		B	2 story-brick	112			
29				Rooms		190		
30				Ash & Produce		130		
31								

HERALD STREET—NORTH SIDE.

No. of Rating	LOCATION	Map No.	Class	OCCUPATION	Bldg	Conts	Bldg	Conts
1	**Store and Government**			**Sheet 10, Block 34**				
2	NE cor Store			See Store Street				
3								
4		6	D	Machine shop (silent)	410	410		
5								
6		10	D	Iron wks bldg (silent)	410	410		
7								
8		12	D	Sporting house	400	400		
9								
10		14	D	Sporting house	400	400		
11								
12		16	D	Sporting house	400	400		
13								
14		18	D	Sporting house	400	400		
15								
16		20	D	Chinese Meth Mis	350	350		
17		24	B	Nelson Bros	85	108		
18		24	D	Cigars & Tobacco Chinese occupancy	~~450~~	~~450~~ 193		
19	Rear	58	D	Chinese occupancy	450	450		
20	Next Rear	56	D	Chinese occupancy	450	450		
21		26	B	B. Nelson Co	~~[illegible]~~	~~[illegible]~~	pc 122	
22	Cold Storage Co	26	D	Chinese occupancies	450	~~[illegible]~~ 450	222	
23								
24		28	D	Chinese occupancies	450	450		
25	Rear	60-61-62	D	Chinese dwgs (3)	450	450		
26								
27		30	D	Chinese occupancies	450	450		
28	Rear	63-64	D	Chinese dwgs (2)	450	450		
29								
30		32 72	D	Chinese laundry	500	500		
31	NWcor Government			See Government street				

HERALD STREET—NORTH SIDE (Continued).

No. of Rating	LOCATION	Map No.	Class	OCCUPATION	Bldg	Conts	Bldg	Cont
1	**Government and Douglas**			**Sheet 15, Block 33**				
2	NEcor Government							
3								
4		42	D	Dwelling	60	60		
5		44	D	Dwelling	60	60		
6		46	D	Dwelling	60	60		
7		48	D	Dwelling	65	65		
8		50	D	Dwelling	65	65		
9	East: Vacant		B	Chinese tenement	105	105		
10		54	D	Dwelling	85	85		
11		56	D	Dwelling	105	105		
12		58	D	Dwelling (Chinese)	115	115		
13		60	D	Dwelling (Chinese)	120	120		
14		62	D	Dwelling (Chinese)	120	120		
15		64	D	Dwelling (Chinese)	120	120		
16		66	D	Dwelling (Chinese)	115	115		
17		68	D	Dwelling (Chinese)	100	100		
18	NW cor Douglas			See Douglas street				
19								
20	**Douglas and Blanchard**			**Sheets 15 and 16, Block 39**				
21	NE cor Douglas							
22								
23								
24								
25								
26			D	Dwelling (new)	65	65		
27			D	Dwelling (new)	65	65		
28								
29		98	D	Calvary Bapt. Church	110	110		
30		100	D	Dwelling	60	60		
31	NW cor Blanchard			See Blanchard ave.				

HERALD STREET—SOUTH SIDE.

No. of Rating	LOCATION	Map No.	Class	OCCUPATION	Bldg	Conts	Bldg	Conts
1	**Store and Government**			**Sheet 10, Block 31**				
2	SE cor Store							
3								
4								
5		5-7	B-V	Dwellings (2)	65	65		
6								
7								
8								
9	East and Rear	9	D	Dwelling	200	200		
10								
11		13	D	Store building	225	225		
12	Rear	73	D	Stable	250	250		
13								
14		15	D	Cabins (32)	300	300		
15								
16		17-21	C	Hart Building	136	136		
17								
18	Rear	76-78	D	Dwelling (Chinese, 3)	275	275		
19		23	D	Sporting House	80	80		
20								
21		25-27	C	One-st'y brick (2 occ's)	80 ~~135~~	60 ~~135~~		
22								
23								
24		~~31~~	~~D~~	~~Paint and wagon shop~~	~~200~~	~~200~~		
25								
26								
27								
28								
29								
30								
31	SWcor Government			See Government street				

HERALD STREET—NORTH SIDE (Continued).

No. of Rating	LOCATION	Map No.	Class	OCCUPATION	Bldg	Conts	Bldg	Con
1	**Government and Douglas**			**Sheet 11, Block 32**				
2	SE cor Government			See Government street				
3								
4		8	D	~~[illegible]~~	~~495~~	~~100~~		
5								
6			J-C	Store Shop	210	210		
7		47	D	Dwelling	140 ~~180~~	140 ~~180~~		
8	Rear	39	D	Stable	130	130		
9		49	D	Dwelling	130	130		
10		51	D	Dwelling	45 ~~60~~	45 ~~60~~		
11								
12		55	D	~~Dwelling~~ Chinese Laundry	~~45~~	~~45~~		
13	Rear			Frame				
14		61	B	Stone Brick Dwelling	120 ~~80~~	120 ~~80~~	293	2
15	Rear 49th 26		b	Chinese [illegible]	150	150		
16	SW cor Douglas							
17								
18	**Douglas and Blanchard**			**Sheet 12, Block 40**				
19	SE cor Douglas							
20								
21		83	D	St. John's Sun. School	120	120		
22		85	D	Dwelling	60	60		
23		87	D	Dwelling	110	110		
24		89	D	Dwelling	65	65		
25		93	D	Dwelling	65	65		
26		95	D	Dwelling	65	65		
27		97	D	Dwelling	65	65		
28		99	D	Dwelling	65	65		
29		11	D	Stable	125	125		
30								
31	SW cor Blanchard			See Blanchard Avenue				

HUMBOLDT STREET—NORTH SIDE.

No. of Rating	LOCATION	Map No.	Class	OCCUPATION	Bldg	Conts	Bldg	Conts
1	**Government and Gordon**			**Sheet 4, Block 2**				
2	NEcor Government			See Government St				
3								
4		6	D	Dwelling	150	150		
5								
6	NWcor Gordon	8	D	Dwelling	100	100		
7	Rear on Gordon	4	D	Dwelling	75	75		
8								
9								
10	**Gordon and Douglas**			**Sheet 4, Block 3**				
11	NE cor Gordon							
12								
13		14	D	Dwelling	110	110		
14		16	D	Dwelling	60	60		
15								
16		20	D	Dwelling	55	55		
17								
18	NWcor Douglas			See Douglas St.				
19								
20								
21	**Douglas and Penwell**			**Sheet 5, Block 50**				
22	NE cor Douglas	30	D	Grocery	190	190		
23		32	D	Dwelling	190	190		
24		34	D	Dwelling	70	70		
25		36	D	Dwelling	60	60		
26								
27		38	D	Dwelling	60	60		
28	NW cor Penwell	42	D	Dwelling	55	55		
29	North on Penwell	10	D	Dwelling	60	60		
30	Next N on Penwell	12	D	Dwelling	60	60		
31								

HUMBOLDT STREET—NORTH SIDE (Continued).

No. of Rating	LOCATION	Map No.	Class	OCCUPATION	Bldg	Conts	Bldg	Conts
1	**Penwell and Blanchard**			**Sheet 5, Block 50**				
2	NEcor Penwell	1	D	Dwelling	60	60		
3	Next N on Penwell	3	D	Dwelling	60	60		
4	Next N on Penwell	5	D	Dwelling	60	60		
5	Next N on Penwell	7	D	Dwelling	60	60		
6	Next N on Penwell	9	D	Dwelling	60	60		
7	Next N on Penwell	11	D	Dwelling	60	60		
8	Next N on Penwell	13	D	Dwelling	60	60		
9	Next N on Penwell	15	D	Dwelling	60	60		
10								
11								
12								
13								
14		54	D	Dwelling	60	60		
15		56	D	Dwelling	65	65		
16		58	D	Dwelling	65	65		
17		60	D	Dwelling	60	60		
18								
19		60½	D	Dwelling	60	60		
20								
21		62	D	Dwelling	90	90		
22		64	D	Cabins (20)	250	250		
23								
24		66	D	Dwelling	225	225		
25	NWcor Blanchard	36	D	Cabins (20)	250	250		
26	Nxt E on Blanchard	38	D	Dwelling	225	225		
27	Nxt E on Blanchard	40	D	Cabins (24)	245	245		
28	Nxt E on Blanchard	4	D	Dwelling	~~200~~	~~200~~	185	185
29	Nxt E on Blanchard	6	D	Dwelling	~~200~~	~~200~~	185	185
30	Nxt E on Blanchard	8	D	Dwelling	~~215~~	~~215~~	185	185
31	SWcorVict Crescent			See Burdett Ave.				

HUMBOLDT STREET—SOUTH SIDE.

No. of Rating	LOCATION	Map No.	Class	OCCUPATION	Bldg	Conts	Bldg	Conts
1	**Government and Douglas**			**Sheet 4, Block 51**				
2	SE cor Government							
3								
4		31	B	C.P.R. [illegible]	161	174		
5				[illegible]		15[illegible]		
6				[illegible]		[illegible]		
7	Rear on Gov[illegible]		[illegible]	[illegible]	[illegible]	[illegible]		
8	SW cor Douglas							
9								
10	**Douglas and Blanchard**			**Sheet 5, Block 51**				
11	SE cor Douglas	49	B	Weiler Bros fur fact	600	600		
12								
13	Rear	58	D	Dry kiln	600	600		
14								
15		55	D	Planing mill	600	600		
16	Next East		C	Boiler House	600	600		
17								
18	Rear		D	Carpet Beater	600	600		
19								
20			D	Lumber in sheds & yd	550	550		
21								
22								
23		65	D	Chinese Laundry	~~500~~ 415	~~500~~ 415		
24		67	D	~~Clothes Drying Room~~	~~500~~	~~500~~		
25		69	D	Chinese Laundry	~~500~~ 425	~~500~~ 425		
26	East and Rear	1-2-3-4 5-6	D	Dwellings (3) 6 occ's	110	110		
27								
28								
29								
30	SW cor Blanchard	42	D	Ref. Episcopal Church	85	85		
31	Rear on Blanchard	43	D	Sunday School	85	85		

JOHNSON STREET—NORTH SIDE.

No. of Rating	LOCATION	Map No.	Class	OCCUPATION	Bldg	Conts	Bldg	Conts
1	**Wharf and Store**			**Sheet 10, Block 24½**				
2								
3								
4		14	B	~~N. America Soap~~ Co	~~184~~	~~200~~ 139		
5								
6	NW cor Store			See Store Street				
7								
8	**Store and Government**			**Sheet 10, Block 25**				
9	NE cor Store	26-30 3-9	C	G'nd Pac hotel bldg	158	198		
10				Feed store		198		
11				Hotel		208		
12				~~2nd hand store~~ Gen'l Admin		318 ~~258~~		
13								
14		32-34	C	Russ House hotel	176	191		
15								
16		36-38	B	Milne block	170	186		
17								
18		40-42½	B	Strand Hotel bldg	~~183~~	~~186~~	170 ~~144~~	1 ~~189~~
19				Hotel		~~196~~		~~184~~
20				Taxidermist		~~221~~		2 ~~[illegible]~~
21								
22		44-48	C	Salmon building	149 ~~190~~	193 ~~[illegible]~~		
23				2nd hand store		~~264~~		
24				Cigar Store		218		
25		50	B	Grand Theatre	197	258		
26								
27		54	B	Jeune building	94	105		
28								
29		56-62	B	Two story brick	137	150 ~~125~~		
30				2nd hand store		~~[illegible]~~		
31				Bicycle store		170		
31½				Restaurant		160		

JOHNSON STREET—NORTH SIDE (Continued).

No. of Rating	LOCATION	Map No	Class	OCCUPATION	Bldg	Conts	Bldg	Conts
1	**Store and Government---Cont'd**			**Sheet 10, Block 25**				
2			B	Two story brick ~~Meat Market~~	115 108	122 116		
3	* Contents cold storage			without Cons Dom Meat clothing store		~~276~~		
3½						132		
4	~~NW cor Government~~			~~See Government~~ St.				
4½				Photog. & other supplies		162		
5								
6	**Government and Broad**			**Sheet 11, Block 26**				
7	NE cor Government			See Government St.				
8		78	B	Prior & Co. storage	98	108		
9								
10	Next East		I-C	Pipe storage	150	150		
11								
12	[illegible]			[illegible]				
13	**Broad and Douglas**			**Sheet 11, Block 27**				
14	Johnson St Blk 27							
15		~~88-92~~	D	~~Vacant~~	~~405~~	~~405~~		
16	634-38		B	2 Story Brick	144	160		
17				Office & Rooms		145		
18		640	D	Ironsmith Plumber	400 360	400 360		
19		94-96	D	Bsm & wagon shop	~~405~~	~~405~~		
20								
21								
22	NW cor Douglas			See Douglas street				
23								
24	**Douglas and Blanchard**			**Sheet 12, Block 43**				
25	NE cor Douglas			See Douglas street				
26		106	D	Dwelling	450	450		
27								
28		108	D	Dwelling	450	450		
29								
30		110-112	D	Tenements	450	450		
31								

JOHNSON STREET—NORTH SIDE (Continued).

No. of Rating	LOCATION	Map No.	Class	OCCUPATION	Bldg	Conts	Bldg	Conts
1	**Douglas and Blanchard---Cont'd**			**Sheet 12, Block 43**				
2								
3		114-116	D	Various	365	365		
4	Rear	23	D	Stable	350	350		
5								
6								
7		120	C	McGregor bldg	163	190		
8								
9		124-126 20	C-D	Livery stable (Bray's)	313 ~~218~~	330 ~~234~~		
10				Vehicles "Brake Hn" ~~Horses, harness & vhls~~		313 ~~218~~		
11								
12								
13		130	D	Dwelling	150 ~~[illegible]~~	150 ~~[illegible]~~		
14								
15		132-134	D	Tenements	255 ~~[illegible]~~	255 ~~[illegible]~~		
16	East of avenue		D		255	255		
17								
18								
19		140	D	Dwelling	125	125		
20								
21		142	D	Dwelling	145	145		
22								
23	NW cor Blanchard			See Blanchard Ave.				
24								
25	**Blanchard and Quadra**			**Sheet 12, Block 57**				
26	NE cor Blanchard							
27		22	D	Dwelling	95 ~~70~~	95 ~~70~~		
28								
29		140	D	Dwelling	~~40~~ ~~70~~	~~40~~ ~~70~~	60	
30								
31		148	D	Dwelling	65	65		

JOHNSON STREET—NORTH SIDE (Continued).

No. of Rating	LOCATION	Map No.	Class	OCCUPATION	Bldg	Conts	Bldg	Conts
1	**Blanchard and Quadra---Cont'd**			**Sheets 12 and 13, Block 57**				
2		150	D	Dwelling	65	65		
3								
4		152	D	Dwelling	60	60		
5								
6								
7		160	D	Dwelling	60	60		
8		20	D	~~Stable~~	~~120~~	~~120~~		
9		84			60	60		
10		~~102~~	D	Dwelling	120	120		
11								
12		164	D	Dwelling	130	130		
13								
14		166	D	Tenements	130	130		
15								
16		166½	D	Dwelling	105	105		
17	Rear	25-26	D	Cabin	120	120		
18	Next Rear	27-28	D	Dwelling	120	120		
19	Next Rear	29-30	D	Dwelling	120	120		
20								
21		176	D	Dwelling	120	120		
22	Next East & Rear	45	D	Cooper shop	275	275		
23								
24			D	Barrell factory (new)	355	355		
25								
26	NW cor Quadra	178	D	Dwelling	55	55		
27								
28	**Quadra and Vancouver**			**Sheet 13, Block 67**				
29	NE cor Quadra							
30								
31								

PROVINCIAL LIBRARY
VICTORIA, B. C.
139565

JOHNSON STREET—NORTH SIDE (Continued).

No. of Rating	LOCATION	Map No.	Class	OCCUPATION	Bldg	Conts	Bldg
1	**Quadra and Vancouver---Cont'd**			**Sheet 13, Block 67**			
2							
3							
4		196	D	Dwelling	75	75	
5	~~Next East & Rear~~	~~25~~	~~D~~	~~Stable and dwg~~	125	125	
6							
7	[illegible]		3	[illegible]	[illegible]	[illegible]	
8	[illegible]		D	[illegible]	[illegible]	[illegible]	
9		~~206~~	~~D~~	~~Dwelling~~	~~55~~	55	
10	[illegible]			[illegible]	[illegible]	[illegible]	
11	[illegible]			[illegible]			
12	[illegible]	~~216~~	~~D~~	~~Dwelling~~	~~55~~	~~55~~	
13	[illegible]						
14	NW cor Vancouver						
15							
16							
17							
18							
19							
20							
21							
22							
23							
24							
25							
26							
27							
28							
29							
30							
31							

JOHNSON STREET—SOUTH SIDE.

No. of Building	LOCATION	Map No.	Class	OCCUPATION	Bldg	Conts	Bldg	Conts
1	**Wharf and Waddington**			**Sheet 6, Block 24**				
2	SE cor Wharf			See Wharf Street	166	168		
3		7	C	Ram.& Pat. Mch. shop	~~152~~	~~137~~		
4								
5		9	C	The Louvre	134	147		
6								
7								
8								
9		15	C	Two story brick	118	134		
10				Dwelling 2nd		124		
11								
12	SWcor Waddington	17-19 2-6	C	California hotel	184 ~~[illegible]~~	196 ~~[illegible]~~		
13				Harrison & [illegible] ~~Lodgings~~		136 229		
14				Office & Drum Store		186		
15	**Waddington and Oriental**			**Sheet 6, Block 23**				
16	SE cor Waddington	23	B	Two story brick	136	149		
17				Cigar factory		234		
18								
19	Rear on Waddington	5	D	Bakery storage	190	190		
20	Next rear on Wad'n	7	B	Morley soda works	146	182		
21								
22		25	B	~~Dickson's Bakery~~	~~156~~	~~185~~		
23								
24		27-29	B	McCandless bldg	138 ~~147~~	144 154		
25				Drug store		144 ~~154~~		
26				Lodgings		139 ~~144~~		
27				Jewelry Store		144 ~~154~~		
28		31-37	C	McTavish bldg	175	180	152	
29				Hotel Metropole		190		
30								
31	SW cor Oriental		B	Saunder's Gr'y Co Ltd	~~96~~	~~114~~ 128 ~~108~~	148 ~~120~~	

JOHNSON STREET—SOUTH SIDE (Continued).

No. of Rating	LOCATION	Map No.	Class	OCCUPATION	Bldg	Conts	Bldg C
1	**Oriental and Government**			**Sheet 7, Block 22**			
2	SE cor Oriental	43	C	Two story brick	133 137	146 185	
3							
4	Rear on Oriental	3-13	C	Two story brick	159	167	
5				Cobbler		159	
6							
7		45-47	B	Anderson bldg	120	136	
8							
9							
10		49-53	B	Newberger building	113	130	
11							
12	Rear	1-7	C	Tenements	116	123	
13							
14	Next East & Rear	8-11	C	Tenements	114	121	
15							
16		53½-55	B	Cameron building	88	110	
17							
18	Rear	95	C	One story brick	105	124	
19							
20		57-59	C	Shotbolt building	124	139	
21				Drug store	149	169	
22							
23	Rear	91	C	Private stable	105	105	
24							
25	Next East & Rear	89	C	Drug whse	102	151	
26							
27	SW cor Government			See Government St.			
28							
29	**Government and Broad**			**Sheet 7, Block 21**			
30	SE cor Government			See Government St.			
31		71-73	D	One Story Brick Various	118 ~~249~~	134 ~~244~~	

JOHNSON STREET—SOUTH SIDE (Continued).

No. of Rating	LOCATION	Map No.	Class	OCCUPATION	Bldg	Conts	Bldg	Conts
1	**Government and Broad---Cont'd**			**Sheet 7, Block 21**				
2								
3	SW cor Broad	77-85	C	Duck building	172 ~~201~~	213 ~~201~~		
4			4	Bazaar		198 ~~221~~		
5				~~Restaurant~~ Fruit Store		175 ~~[illegible]~~		178 ~~180~~
6				Pawnbroker		~~[illegible]~~		178
6½				Pacific Club		178		185
7						120		
7½				~~Gents Furnishings~~		199		
8						17		
9	**Broad and Douglas**			**Sheet 7, Block 20**				
10	SE cor Broad	87-93	B	London building	178	182		
11				Saloon		192		
12								
13								
14								
15								
16		95	D	Hardware store	215	215		
17	Rear	5	D	Hardware storage	210	210		
18		634	3	2 Story Brick	150			
19				Empty [illegible]				
20		97	C-D	Plumbing shop	370	370		
21								
22		99	D	Hardware store	270	270		
23								
24		101	D	Candy & fruit store	280	280		
25								
26	SW cor Douglas			See Douglas Street				
27								
28	**Douglas and Blanchard**			**Sheet 8, Block 44**				
29	SE cor Douglas			See Douglas Street				
30								
31								

JOHNSON STREET—SOUTH SIDE (Continued).

No of Rating	LOCATION	Map No.	Class	OCCUPATION	Bldg	Conts	Bldg C
1	**Douglas and Blanchard—Cont'd**			**Sheet 8, Block 44**			
2		107-109	D	Bsm & livery stable	575	575	
3				Horses, harness & vhles		500	
4							
5		111	D	Vehicle storage	625	625	
6							
7		115	D	Bsm & wagon shop	435	435	
8							
9		117	D	~~Chinese laundry~~	~~435~~	~~435~~	
10		119		Lutes Window	142	141	
11		119	D	~~Chinese occupancy~~	~~435~~	~~435~~	
12							
13	Johnson St Blk 44	121	C	One story brick Chinese Laundry	~~190~~ 190	~~197~~ 197	200
14	East of 729		B	East of Y Auto Garage	275	275	
15		127	D	~~Chinese occupancy~~	~~300~~	~~300~~	
16	Rear	32	D	~~Stable and box storage~~	~~300~~	~~300~~	
17	We warrant that the [illegible] line [illegible] contains						
18	in reservoir of Machines	129	D	~~Chinese occupancy~~	~~300~~	~~300~~	
19							
20		131	C	Three story brick	~~278~~ ~~312~~	~~287~~ ~~320~~	170
21				Pickle factory		~~290~~ ~~312~~	
22							
23							
24		133	D	Dwelling	75	75	
25		135	D	Dwelling	75	75	
26							
27							
28	Next East and rear	8	D	Stable	215	215	
29							
30							
31	S W cor Blanchard			See Blanchard Ave			

JOHNSON STREET—SOUTH SIDE (Continued).

No. of Rating	LOCATION	Map No.	Class	OCCUPATION	Bldg	Conts	Bldg Conts
1	**Blanchard and Quadra**			**Sheets 8 and 9, Block 56**			
2	SE cor Blanchard						
3							
4							
5		151	D	Dwelling	90	90	
6	Next East and rear	10	D	Stable	450	450	
7							
8					40	40	
9		155	D	Dwelling	~~105~~	~~105~~	
10		157	C	Dwelling	70	70	
11		159	D	Dwelling	80	80	
12		161	D	Dwelling	105	105	
13		163	D	Dwelling	105	105	
14		165		Dwelling	80	80	
15		167	C	Dwelling	50	50	
16		169	D	Dwelling	130	130	
17		171	D	Tenements	195	195	
18							
19		173	D	Chinese Laundry	395	395	
20	Rear	25	D	Tenements	175	175	
21							
22		175	D	Dwelling	160	160	
23		177	D	Dwelling	160	160	
24		179	D	Dwelling	180	180	
25							
26		179½	D	Dwelling	210	210	
27							
28	SW cor Quadra	181-185	D	Grocery and dwelling	230	230	
29							
30	Rear		D	Stable	230	230	
31							

JOHNSON STREET—SOUTH SIDE (Continued).

No. of Rating	LOCATION	Map No.	Class	OCCUPATION	Bldg	Conts	Bldg	Cont
1	**Quadra and Vancouver**			**Sheet 9, Block 68**				
2	SE cor Quadra							
3		187	D	Dwelling	60	60		
4		189	D	Dwelling	110	110		
5								
6		193	D	Dwelling	60	60		
7		195	D	Dwelling	80	80		
8		197	D	Dwellng	100	100		
9								
10		199	D	Dwelling	115	115		
11		201	D	Dwelling	~~120~~	~~120~~		
12		203	D	Dwelling	~~105~~	~~105~~		
13		205	D	Dwelling	80	80		
14								
15								
16			D	Dwelling (new)	60	60		
17		215	D	Dwelling	60	60		
18								
19	SW cor Vancouver							
20								
21								
22								
23								
24								
25								
26								
27								
28								
29								
30								
31								

LANGLEY STREET—EAST SIDE.

No. of Rating	LOCATION	Map No.	Class	OCCUPATION	Bldg	Conts	Bldg	Conts
1	**Courtenay and Broughton**			**Sheet 4, Block 6**				
2	NE cor Courtenay							
3								
4								
5								
6								
7	SE cor Broughton			See Broughton Street				
8								
9	**Broughton and Fort**			**Sheet 7, Block 9**				
10	NE cor Broughton	13	D	~~Seamen's club~~	~~[illegible]~~	~~[illegible]~~		
11	NE cor Broughton	322 ~~333~~	3	B.C. Land Bldg	~~113~~ 117	~~120~~ 117		
12				Dry Goods ~~[illegible]~~		130 ~~[illegible]~~		
13								
14								
15	SE cor Fort			See Fort Street				
16								
17	**Fort and Bastion**			**Sheet 7, Block 14**				
18	NE cor Fort	18½	C	Helmcken bldg	~~[illegible]~~	60 ~~118~~		
19				~~Dentist office~~		~~108~~		
20								
21				See Government St.				
22								
23		~~81~~	~~C~~	~~One story brick~~	~~108~~	~~126~~	~~[illegible]~~	~~[illegible]~~
24								
25	SE cor Bastion			See Bastion Street				
26								
27	**Bastion and Yates**			**Sheet 7, Block 17**				
28	NE cor Bastion			See Bastion Street				
29		39	B	DeCosmos bldg	120 ~~151~~	136 ~~166~~		
30				Soring wp ~~Candy factory~~		126 ~~196~~		
31								

LANGLEY STREET—EAST AND WEST SIDES (Continued)

No. of Rating	LOCATION	Map No.	Class	OCCUPATION	Bldg	Conts	Bldg Cont
1	**Bastion and Yates---Cont'd**			**Sheet 7, Block 17**			
2		41		See Government St.			
3		43	D	Angel hotel annex	175	175	
4							
5		45	C	Angel hotel	163	163	
6							
7							
8		47	C	~~Two story brick~~	~~98~~ 116	~~118~~ 151	
9				~~Offices~~		~~108~~ 151	
10							
11		49 51	C	Parshall bldg	123	128	
12				~~Printing office~~ The Vulcan		158	
13							
14	SE cor Yates			See Yates Street			
15							
16				WEST SIDE.			
17	**Courtenay and Broughton**			**Sheet 4, Block 7**			
18	NW cor Courtenay						
19							
20		2		See Wharf Street			
21							
22							
23							
24							
25	SW cor Broughton	12	C	Ames bldg	~~190~~ 188	~~152~~ 210	
26				Shoe Factory		200	
27	**Broughton and Fort**			**Sheet 6, Block 8**			
28	NW cor Broughton						
29							
30	South of 1010			2 Story Brick Offices & Rooms	105	144 144	
31							

LANGLEY STREET—WEST SIDE (Continued).

No. of Rating	LOCATION	Map No.	Class	OCCUPATION	Bldg	Conts	Bldg	Conts
1	**Broughton and Fort---Cont'd**			**Sheet 6, Block 8**				
2								
3								
4	SW cor Fort							
5								
6	**Fort and Bastion**			**Sheet 6, Block 15**				
7	NW cor Fort			See Fort street				
8								
9								
10		28	B	Davie building	104	125		
11				Offices		115		
12								
13		30	C	Eberts & Taylor bldg	108	126		
14				Offices		116		
15								
16		32	C	Two story brick	~~111~~	~~119~~	108	116
17								
18	SW cor Bastion			See Bastion street				
19								
20	**Bastion and Yates**			**Sheet 6, Block 16**				
21	NW cor Bastion	28	C	Provincial Law Courts	70	86		
22								
23								
24	NWcor Chancery	46-52	C	Chancery Chambers	102	112		
25								
26								
27								
28		54	D	Vacant building	170	170		
29								
30								
31	SW cor Yates			See Yates street				

MEARES STREET—NORTH AND SOUTH SIDES.

No. of Rating	LOCATION	Map No.	Class	OCCUPATION	Bldg	Conts	Bldg	Conts
1				NORTH SIDE.				
2	**Quadra and Vancouver**			**Sheet 9, Block 95**				
3	NE cor Quadra							
4		2	D	Dwelling	80	80		
5								
6		10	D	Dwelling	40	40		
7								
8		14	D	Dwelling	55	55		
9								
10		26	D	Dwelling	100 ~~60~~	100 ~~60~~		
11		940 ~~99~~	D	Dwelling	~~[illegible]~~ ~~55~~	~~[illegible]~~ ~~55~~	~~[illegible]~~	~~[illegible]~~
12		952 34	D	Dwelling	~~[illegible]~~ ~~60~~	~~[illegible]~~ ~~60~~	115 ~~[illegible]~~	[illegible]
13		40	D	Dwelling	~~[illegible]~~ ~~275~~	~~[illegible]~~ ~~275~~	115	[illegible]
14	NW cor Vancouver			See Vancouver St.				
15				SOUTH SIDE.				
16	**Quadra and Vancouver**			**Sheet 39, Block 96**				
17	SE cor Quadra							
18								
19								
20								
21								
22	Next East	21	D	Church	105 ~~100~~	105 ~~100~~		
23			D	Dwelling	60	60		
24		92		" "	75 85	75 85		
25		29	D	Dwelling	~~65~~	~~65~~		
26		31	D	Dwelling	60 ~~65~~	85 ~~65~~		
27		33	D	Dwelling	65	65		
28								
29								
30								
31	SW cor Vancouver		D	Green house	150	150		

PANDORA AVENUE—NORTH SIDE.

No. of Rating	LOCATION	Map No.	Class	OCCUPATION	Bldg	Conts	Bldg	Conts
1	**Government and Broad**			**Sheet 11, Block 28A**				
2	NE cor Government			See Government street				
3	East of 604		B	1 Stone Cutter	50	130		
4								
5								
6	NW cor Broad	14	B	Hay building	~~112~~ 117	~~123~~ ~~134~~	114	136
7				Sugar refinery ~~Horseshoer~~		133 ~~130~~		216
8								
9								
10	**Broad and Douglas**			**Sheet 11, Block 28B**				
11	NE cor Broad	22½	C	B.C. Pottery Co.	90 ~~100~~	112 ~~120~~		
12								
13								
14								
15								
16	NW cor Douglas			See Douglas street				
17								
18								
19	**Douglas and Blanchard**			**Sheet 12, Block 42**				
20	NE cor Douglas			See Douglas street				
21								
22		38	D	Vacant building	55	55		
23	Rear	35	D	Stable	145	145		
24								
25		40	D	Dwelling	110	110		
26		42	D	Dwelling	110	110		
27	Rear	4	D	Stable	145	145		
28								
29	Next N and Rear	34	D	Stable	~~120~~	~~120~~		
30								
31		50	D	Dwelling	115 ~~90~~	115 ~~70~~		

PANDORA AVENUE—NORTH SIDE (Continued).

No. of Rating	LOCATION	Map No.	Class	OCCUPATION	Bldg	Conts	Bldg Co
1	**Douglas and Blanchard---Cont'd**			**Sheet 12, Block 42**			
2							
3		52-54	D	Dwellings (2)	250 ~~85~~	250 ~~85~~	
4							
5		56	D	Dwelling	75 ~~60~~	75 ~~60~~	
6	Next East and Rear	13	D	Stable	140	140	
7							
8	NW cor Blanchard	64	C	Congregational church	98	98	
9							
10							
11	**Blanchard and Amelia**			**Sheet 12, Block 59**			
12	NE cor Blanchard	23	D	First Pres. Church	125	125	
13							
14		74	D	Dwelling	115	115	
15		78	C	Dwelling	45 ~~50~~	45 ~~50~~	
16		80	D	Dwelling	65	65	
17		82	D	Dwelling	65	65	
18							
19	NW cor Amelia	86	D	Dwelling	60	60	
20							
21							
22	**Amelia and Quadra**			**Sheet 13, Block 58**			
23	NE cor Amelia	88	D	Dwelling	55	55	
24		90	D	Dwelling	60	60	
25							
26		94	D	Dwelling	60	60	
27		96	D	Dwelling	60	60	
28		98	D	Dwelling	105 ~~115~~	105 ~~115~~	
29							
30		100	D	Dwelling	90	90	
31							

PANDORA AVENUE—NORTH SIDE (Continued).

No. of Rating	LOCATION	Map No.	Class	OCCUPATION	Bldg	Conts	Bldg	Conts
1	**Amelia and Quadra---Cont'd**			**Sheet 13, Block 58**				
2								
3	NW cor Quadra	102	D	Dwelling	80	80		
4								
5								
6	**Quadra and Vancouver**			**Sheet 13, Block 66**				
7	NE cor Quadra	104	D	~~Dwelling~~ Sewing House	135 ~~60~~	135 ~~60~~		
8								
9		108	D	Dwelling	65 ~~55~~	65 ~~55~~		
10	Rear	6	D	Carp. Mach Shop ~~Sash and door storage~~	~~390~~ 375 ~~270~~	~~390~~ 375 ~~270~~	320	320
11	hx. "	5	D	Stable	~~390~~ 375	~~390~~ 375		
12		112	C-D	Dwelling	115 ~~95~~	115 ~~95~~		
13		114	D	Dwelling	55 ~~75~~	55 ~~75~~		
14		116	D	Dwelling	55	55		
15								
16		124	D	Dwelling	65	65		
17								
18		128	D	Dwelling	55	55		
19								
20		132	D	Dwelling	55	55		
21								
22	NW cor Vancouver	16	D	Corporation pipe yard	210	210		
23								
24								
25								
26								
27								
28								
29								
30								
31								

PANDORA AVENUE—SOUTH SIDE.

No. of Rating	LOCATION	Map No	Class	OCCUPATION	Bldg	Conts	Bldg	Conts
1	**Government and Broad**			**Sheet 11, Block 26**				
2	SE cor Government			See Government street				
3		3	D	Lime and cement stge	240	240		
4								
5			B	Raymond building	119 ~~130~~	165 ~~181~~		
6				Lodgings		185 ~~[illegible]~~		
7	SW cor Broad	8	D	~~Second hand store~~	~~845~~	~~845~~		
8								
9								
10	**Broad and Douglas**			**Sheet 11, Block 27**				
11	SE cor Broad							
12								
13								
14		23-25	D	Dwellings (2)	130	130		
15		27-29	C-D	~~Stable~~ Machinery & trade Furniture repair	175 + 170 ~~185~~	~~185~~	202	
16								
17								
18	SW cor Douglas			See Douglas St.				
19								
20	**Douglas and Blanchard**			**Sheet 12, Block 43**				
21	SE cor Douglas			See Douglas St.				
22		411	B		175			
23		~~39~~	~~D~~	~~Dwelling~~	~~375~~	~~375~~		
24	Rear	19	D	Dwelling	400	400		
25								
26		41	B	Maynard building	178 ~~204~~	193 ~~213~~		
27								
28	Rear	21	D	Cabins	350	350		
29								
30		43	D	Shoemaker and dwg	490	490		
31	Rear	32	D	Cabins	475	475		

PANDORA AVENUE—SOUTH SIDE (Continued).

No. of Rating	LOCATION	Map No.	Class	OCCUPATION	Bldg	Conts	Bldg	Conts
1	**Douglas and Blanchard---Cont'd**			**Sheet 12, Block 43**				
2								
3		45	D	Chin laun & tin shop	490	490		
4		47	D	Vacant bldg	490	490		
5		49	D	Gospel Hall	150	150		
6								
7		52	C	Wood and coal office	125	125		
8								
9		57	D-C	Paint-clothes + shop ~~Dwelling~~	345 ~~90~~	845 80		
10		59	D	Dwelling	325 ~~105~~	325 ~~105~~		
11		59-61½	B	Larborne building	~~132~~ ~~138~~	~~170~~	186	189
12				Bakery		209		
13	1st rear	56	D	Dwg & ~~h'keepg rms~~ storage	225 ~~130~~	225 ~~130~~		
14	2nd rear	54	D	Dwg & h'keepg rms	190	190		
15								
16		63	D	Dwelling	150 ~~125~~	150 ~~125~~		
17		65	D	Dwelling	105	105		
18		67	D	Dwelling	80	80		
19								
20	SW cor Blanchard			See Blanchard ave.				
21								
22	**Blanchard and Quadra**			**Sheets 12 and 13, Block 57**				
23	SE cor Blanchard			See Blanchard ave.				
24								
25		87-89	C	3 story brick	137	140		
26								
27								
28		93	D	Dwelling	55	55		
29								
30		99	D	Dwelling	60	60		
31	Rear	98	D	Stable	120	120		

PANDORA AVENUE—SOUTH SIDE (Continued).

No. of Rating	LOCATION	Map No.	Class	OCCUPATION	Bldg	Conts	Bldg	Conts
1	**Blanchard and Quadra---Cont'd**			**Sheet 13, Block 57**				
2					90	90		
3		101 103	D O	Dwellings (2)	~~85~~ 100	~~85~~ 100		
3½ 4		105	D	Dwelling	~~60~~	~~60~~	85	x
5		107	D	Dwelling	60	60		
6		109	D	~~Dwelling~~ Japanese Mission Boarding House	~~60~~ 125	~~60~~ 125	~~130~~ 10	~~130~~
7								
8	SW cor Quadra	111	D	Dwelling	55	55		
9								
10	**Quadra and Vancouver**			**Sheet 13, Block 67**				
11	SE cor Quadra	117	C	Methodist Church	~~88~~	~~88~~	64	64
12								
13		121	D	Dwelling	40	40		
14								
15								
16								
17			D	[illegible]				
18		135	D	Dwelling	80	80		
19		137	D	Dwelling	90	90		
20		139	D	Dwelling	80	80		
21		141	D	Dwelling	65	65		
22		143	D	Dwelling	65	65		
23								
24								
25								
26	SW cor Vancouver	151	D	Dwelling	65	65		
27								
28	Vancouver Lock			Sheet 38 Block 87				
29								
30		169	D	Store & dwelling	170	170		
31		171	D	Dwelling	170	170		

PEMBROKE STREET—NORTH SIDE.

No. of Rating	LOCATION	Map No.	Class	OCCUPATION	Bldg	Conts	Bldg	Conts
1	**Store and Government**			**Sheet 14, Block 36½**				
2	NE cor Store	~~5~~	~~C-D~~ C	~~Office and dwelling~~ A.C.L. by Storage	~~200~~ 150	~~200~~ 150	71	~~103~~ 111
3								
4	North and East	1-7	Iron	Gasometers (2)	~~200~~ 195			
5								
6		9-15	C-D	Gas works	~~440~~ 330	~~440~~ 330		
7								
8		16-17	D	Stable and storage	440	440		
9			1C	Stable & Fabric	90	40		
10	North-East	19	Iron	Gasometer	350			
11								
12				Gas meters and con.				
13				in Victoria with 80%				
14				Co-Insurance clause		200		
15								
16	NWcor Government							
17								
18	**Government and Douglas**			**Sheet 15, Block 112**				
19	NE cor Government							
20								
21								
22		115	D	Storage Bg. (A.S.W.)	~~390~~	~~390~~	375	375
23		38	D	Storage bldg (A.S.W.)	~~390~~	~~390~~	375	375
24								
25	Rear on Princess	9	D	Dwelling	350	350	375	375
26								
27		42	D	Stove factory (A.S.W.)	410 ~~455~~	410 ~~455~~		
28								
29	Rear	6	D	Foundry (A.S.W.)	410 ~~455~~	410 ~~455~~		
30								
31								

PEMBROKE STREET—NORTH SIDE (Continued).

No. of Rating	LOCATION	Map No.	Class	OCCUPATION	Bldg	Cont's	Bldg	Conts
1	**Government and Douglas--Cont'd**			**Sheet 15, Block 112**				
2		44	D	Dwelling	375 ~~400~~	375 ~~400~~		
3								
4		46	D	Cabins (10)	375 ~~350~~	375 ~~300~~		
5		48	D	Dwelling	350 ~~325~~	350 ~~325~~		
6	Rear on Princess	21	D	Dwelling	375 ~~300~~	375 ~~300~~		
7	Next E on Princess	23	D	Dwelling	375	375		
8			1/c	R.C. Market House	350	350		
9								
10		50	~~D~~	Dwelling	350 ~~75~~	350 ~~75~~	~~100~~	~~75~~
11	Rear		1/c ~~D~~	Cabins	350 150	350 150	~~175~~	~~175~~
12								
13			1.C	Grimm's Wagon Works	270	270		
14								
15								
16	NW cor Douglas							
17								
18	**Douglas and Blanchard**			**Sheets 15 and 16, Block 116**				
19	NE cor Douglas			See Douglas St.				
20		66	D	Dwelling	350	350		
21		66½	D	Dwelling	300	300		
22		68	D	Dwelling	~~285~~	~~285~~		
23		70	D	Dwelling	~~270~~	~~270~~		
24		72	D	Dwelling	100	100		
25		76	D	Dwelling	80	80		
26		80	D	Dwelling	60	60		
27		82	D	Dwelling	60	60		
28		84	D	Dwelling	60	60		
29		88	D	Dwelling	55	55		
30		94	D	Dwelling	60	60		
31	NW cor Blanchard							

PEMBROKE STREET—SOUTH SIDE.

No. of Rating	LOCATION	Map No.	Class	OCCUPATION	Bldg	Conts	Bldg	Conts
1	**Store and Government**			**Sheet 14, Block 36**				
2	SE cor Store			See Store street				
3	Rear	233	D	Stable and storage	850	850		
4								
5		6-9	D	Marine iron works	950 1000	950 1000		
6								
7								
8								
9		10	D	Boiler & bsm shop	925 1000	925 1000		
10								
11		11-12	D	Storage & car barn	850 ~~1000~~	850 ~~1000~~		
12								
13								
14	SW cor Government							
15								
16								
17	**Government and Douglas**			**Sheet 15, Block 111**				
18	SE cor Government							
19								
20								
21								
22								
23								
24								
25								
26		11	D	Pion. coffee&spice mls	~~405~~	~~405~~		
27	Rear	12	D	Storage&coff. roasting	~~405~~ 405			
28	East and rear	19	D	Stable	~~400~~	~~400~~		
29								
30								
31	SW cor Douglas			See Douglas street				

PEMBROKE STREET—SOUTH SIDE (Continued).

No. of Rating	LOCATION	Map No.	Class	OCCUPATION	Bldg	Conts	Bldg	Conts
1	**Douglas and Blanchard**			**Sheets 15 and 16, Block 115**				
2	SE cor Douglas			See Douglas street				
3								
4								
5		65	D	Dwelling	115	115		
6		67	D	Dwelling	125	125		
7	East and rear		D	Stable	140	140		
8								
9		71	D	Dwelling	85	85		
10		73	D	Dwelling	105	105		
11		73½	D	Dwelling	105	105		
12		75	D	Dwelling	85	85		
13								
14		79	D	Dwelling	60	60		
15	East and rear	11	D	Stable	120	120		
16								
17								
18		85	C	Dwelling	55	55		
19								
20								
21		~~80~~	D	~~Laun'y & dwg (white)~~	~~240~~	~~240~~		
22	~~Rear~~		D	~~Stable & outbuildings~~	~~240~~	~~240~~		
23	Next Rear	138½	D	Dwelling	~~115~~	~~115~~		
24								
25								
26								
27								
28								
29								
30								
31	SW cor Blanchard	140	D	Dwelling	55	55		

QUADRA STREET—EAST SIDE.

No. of Rating	LOCATION	Map No	Class	OCCUPATION	Bldg	Conts	Bldg	Conts
1	**Meares and Fort**			**Sheet 9, Block 95**				
2	NE cor Meares			See Meares Street				
3								
4		31	D	Dwelling	200	200		
5								
6	SE cor Fort			See Fort Street				
7								
8								
9	**Fort and View**			**Sheet 9, Block 86**				
10	NE cor Fort			See Fort Street				
11								
12	Next North & Rear	6	D	Stable	180	180		
13								
14		39	D	Dwelling	160	160		
15		41	D	Dwelling	140	140		
16		43	D	Dwelling	90	90		
17		45	D	Dwelling	105	105		
18								
19	SE cor View	47	D	Dwelling	210	210		
20								
21								
22	**View and Yates**			**Sheet 9, Block 69**				
23	NE cor View	49	D	Dwelling	85	85		
24		51	D	Dwelling	110	110		
25		53-55	D	Dwellings (2)	120	120		
26		57	D	Dwelling	80	80		
27		59	D	Dwelling	60	60		
28		61	D	Dwelling	60	60		
29								
30								
31	SE cor Yates			See Yates Street				

QUADRA STREET—EAST SIDE (Continued).

No. of Rating	LOCATION	Map No.	Class	OCCUPATION	Bldg	Cont's	Bldg	Cont's
1	**Yates and Johnson**			**Sheet 9, Block 68**				
2	NE cor Yates							
3								
4								
5								
6		71	D	Dwelling	55	55		
7								
8								
9	**Johnson and Pandora**			**Sheet 13, Block 67**				
10	NE cor Johnson							
11								
12								
13								
14								
15	SE cor Pandora			See Pandora Ave.				
16								
17								
18								
19								
20		[illegible]	D	[illegible]	95	95		
21		[illegible]	D	[illegible]	105	105		
22								
23								
24								
25								
26								
27								
28								
29								
30								
31								

QUADRA STREET—WEST SIDE

No. of Rating	LOCATION	Map No.	Class	OCCUPATION	Bldg	Conts	Bldg	Conts
1	**Burdett and Rae**			**Sheet 39, Block 80**				
2	NW cor Burdett							
3								
4								
5								
6	SW cor Rae	17	D	Church	100	100		
7								
8								
9	**Rae and Broughton**			**Sheet 39, Block 52**				
10	NW cor Rae							
11								
12								
13								
14								
15	SW cor Broughton							
16								
17	**Broughton and Fort**			**Sheet 9, Block 53**				
18	NW cor Broughton							
19								
20		24	D	Dwelling	65	65		
21		26	D	Dwelling	65	65		
22								
23	Next North & Rear	200	D	Stable	150	150		
24								
25								
26		32	D	Dwelling	165	165		
27								
28								
29	SW cor Fort			See Fort Street				
30								
31								

QUADRA STREET—WEST SIDE (Continued).

No. of Rating	LOCATION	Map No.	Class	OCCUPATION	Bldg	Conts	Bldg	Conts
1	**Fort and View**			**Sheet 9, Block 54**				
2	NW cor Fort			See Fort Street				
3								
4								
5		40	D	Dwelling	70	70		
6								
7	Next North		D	Store and dwg	185	185		
8								
9	SW cor View	46	D	Dwelling	70	70		
10								
11								
12	**View and Yates**			**Sheet 9, Block 55**				
13	NW cor View							
14								
15								
16	1212	50	D	Dwelling	600 ~~725~~	600 ~~725~~	250	
17	1214	52	D	Dwelling	625 ~~750~~	625 ~~750~~	250	
18	1216	54	D	Dwelling	625 ~~750~~	625 ~~750~~	250	
19	1218	56	D	Dwelling	625 750	625 750	250	
20	SW cor Yates	58	D	Dwelling	625 750	625 750	250	
21								
22								
23	**Yates and Johnson**			**Sheet 9, Block 56**				
24	NW cor Yates							
25								
26								
27		68	D	Dwelling	60	60		
28								
29								
30	SW cor Johnson			See Johnson Street				
31								

QUADRA STREET—WEST SIDE (Continued).

No. of Rating	LOCATION	Map No.	Class	OCCUPATION	Bldg	Conts	Bldg	Conts
1	**Johnson and Pandora**			**Sheet 13, Block 57**				
2	NW cor Johnson			See Johnson Street				
3								
4								
5		74	D	Dwelling	90 55	90 55		
6								
7								
8	SW cor Pandora			See Pandora Ave.				
9								
10	Mason [illegible]			Sheet 13 Block 61				
11	N. W. cor Mason	1602	D	Dwelling	105	105		
12		1604	D	"	110 ~~120~~	110 ~~120~~		
13			D	" "	80 ~~110~~	80 ~~110~~		
14	S. W. cor Government	1612	D	" "	65 ~~85~~	65 ~~75~~		
15								
16								
17								
18								
19								
20								
21								
22								
23								
24								
25								
26								
27								
28								
29								
30								
31								

RAE STREET—NORTH SIDE.

No. of Rating	LOCATION	Map No.	Class	OCCUPATION	Bldg	Conts	Bldg	Conts
1	**Wharf and Langley**			**Sheet 4, Block 7**				
2								
3								
4	**Langley and Government**			**Sheet 4, Block 6**				
5								
6								
7	**Government and Gordon**			**Sheet 4, Block 5**				
8								
9								
10	**Gordon and Douglas**			**Sheet 4, Block 4**				
11	NE cor Gordon	24	C	One-two story brick	181	205		
12			B	[illegible]				
13								
14	NW cor Douglas			See Douglas Street				
15	**Douglas and Blanchard**			**Sheet 5, Block 48**				
16	NE cor Douglas							
17								
18		6	D	Dwelling	60	60		
19		8	D	Dwelling	65	65		
20		10	D	Dwelling	65	65		
21								
22								
23		16	D	Dwelling	60	60		
24		18	D	Dwelling	60	60		
25								
26		24	D	Dwelling	60	60		
27	Rear	~~40~~-50	D	Outbuildings	100	100		
28								
29								
30								
31								

RAE STREET—NORTH SIDE (Continued).

No. of Rating	LOCATION	Map No.	Class	OCCUPATION	Bldg	Conts	Bldg	Conts
1	**Douglas and Blanchard--Cont'd**			**Sheet 5, Block 48**				
2		32	D	Boarding house	~~175~~	~~175~~		
3								
4	NW cor Blanchard			See Blanchard Ave.				
5								
6	**Blanchard and Quadra**			**Sheets 5 and 39, Block 52**				
7	NE cor Blanchard							
8								
9		44	C	Dwelling	45	45		
10		46	D	Dwelling	60	60		
11		48	D	Dwelling	60	60		
12								
13		52	D	Dwelling	60	60		
14		56	D	Dwelling	60	60		
15								
16		60	D	Dwelling	55	55		
17								
18		64	D	Dwelling	60	60		
19	Rear	13	D	Stable	120	120		
20		66	D	Dwelling	60	60		
21								
22		70	D	Dwelling	60 ~~120~~	60 ~~120~~		
23								
24	NW cor Quadra							
25								
26								
27								
28								
29								
30								
31								

RAE STREET—SOUTH SIDE.

No. of Rating	LOCATION	Map No.	Class	OCCUPATION	Bldg	Conts	Bldg	Conts
1	**Wharf and Government**			**Sheet 4, Block 1**				
2				See Government St.				
3								
4	**Government and Gordon**			**Sheet 4, Block 2**				
5	SE cor Government			See Government St.				
6								
7	SW cor Gordon	8	C-D	Underwear fact & dwg	75	75		
8								
9	**Gordon and Douglas**			**Sheet 4, Block 3**				
10	SE cor Douglas							
11		5	D	Dwelling	55	55		
12								
13		19	D	Dwelling	55	55		
14								
15								
16								
17	SW cor Douglas			See Douglas Street				
18								
19	**Douglas and Blanchard**			**Sheet 5, Block 49**				
20	SE cor Douglas			See Douglas Street				
21								
22		11	D	Dwelling	55	55		
23								
24								
25		19	D	Dwelling	95	95		
26		21	D	Dwelling	110	110		
27	East and Rear	65	D	Stable	140	140		
28								
29								
30								
31								

RAE STREET—SOUTH SIDE (Continued).

No. of Rating	LOCATION	Map No	Class	OCCUPATION	Bldg	Conts	Bldg Conts
1	**Douglas and Blanchard---Cont'd**			**Sheet 5, Block 49**			
2		29	D	Dwelling	60	60	
3		31	D	Dwelling	60	60	
4							
5							
6		35	D	Dwelling	65	65	
7							
8	SW cor Blanchard			See Blanchard Ave.			
9							
10	**Blanchard and Quadra**			**Sheet 5, Block 80**			
11	SE cor Blanchard						
12							
13							
14							
15	SW cor Quadra			See Quadra Street			
16							
17							
18							
19							
20							
21							
22							
23							
24							
25							
26							
27							
28							
29							
30							
31							

STORE STREET—EAST SIDE.

No. of Rating	LOCATION	Map No.	Class	OCCUPATION	Bldg	Conts	Bldg	Conts
1	**Johnson and Cormorant**			**Sheet 10, Block 25**				
2	NE cor Johnson			See Johnson street				
3								
4		11-15½	C	Hepburn building	181	181		
5				Chinese Occupancies		200		
6				Grocery store		190		
7								
8	SE cor Cormorant	17	B	Hepburn building	108	136		
9								
10								
11	**Cormorant and Fisguard**			**Sheet 10, Block 30**				
12	NE cor Cormorant	19	D	Chinese Vegetable Stand ~~Chinese Tailor~~	250 ~~300~~	250 ~~300~~		
13								
14		21	C	1½ story brick	166 ~~187~~	166 ~~188~~		
15								
16		23	D	Chinese Tailor	255 ~~300~~	255 ~~300~~		
17								
18		25	C	Two story brick	196	207		
19								
20		27	B	Two story brick	154	173		
21								
22		29-33	B	Two story brick	268	264		
23				Chinese Laundry		274		
24								
25	Rear	57	C	One story brick	210	228		
26								
27	SE cor Fisguard	35-41	B	Two story brick	204	213		
28								
29								
30								
31								

STORE STREET—EAST SIDE (Continued).

No. of Rating	LOCATION	Map No.	Class	OCCUPATION	Bldg	Conts	Bldg	Conts
1	**Fisguard and Herald**			**Sheet 10, Block 31**				
2	NE cor Fisguard							
3								
4								
5		43	B	Two story brick	301 ~~295~~	331 ~~248~~		
6								
7		~~45~~	~~D~~	~~Vacant~~	~~600~~	~~600~~		
8								
9		47-9	B	Royal Arms hotel	146 ~~196~~	167 ~~207~~		
10								
11								
12	**Herald and Chatham**			**Sheet 10, Block 34**				
13	NE cor Herald	51	D	Various	410	410		
14								
15								
16	Next North	59 80	D	Blksm & wagon shop	385	385		
17	Next North	78	D	Vacant	385	385		
18	Next North	76	D	Office	410	410		
19	Rear	77	D	Steam Sawing Plant	410	410		
20								
21	SE cor Chatham			See Chatham street				
22								
23	**Chatham and Discovery**			**Sheet 14, Block 35**				
24	NE cor Chatham	36 38	C-D	Storage building	255	255		
25	Next North	40	D	Storage building	255	255		
26								
27								
28	45 feet North		D	Storage building	350	350		
29								
30								
31	SE cor Discovery	44	D	Storage building	370	370		

STORE STREET—EAST SIDE (Continued).

No. of Rating	LOCATION	Map No.	Class	OCCUPATION	Bldg	Conts	Bldg	Co
1	**Discovery and Pembroke**			**Sheet 14, Block 36**	165	165		
2	NE cor Discovery	2	B.V	B.C.E. Ry. Co. barn	~~750~~	~~750~~		
3								
4	[illegible]			[illegible]				
5	[illegible]			[illegible]	[illegible]	[illegible]		
6								
7								
8	**Pembroke and Rock Bay**			**Sheet 14, Block 36½**				
9	NE cor Pembroke			See Pembroke street				
10								
11								
12	~~[illegible] Store St.~~			~~1/c Elec power House~~				
13				~~Well House, [illegible]~~	150	150		
14				C.P.R. Elec Pow Co				
15	[illegible]			1-C Elec Power Ho.	112	112		
16				Exp. [illegible] & Elec		137		
17	[illegible]			Elec. Power Ho.	137	137		
18				[illegible]		[illegible]		
19	[illegible]			Elec Power House	162	162		
20				[illegible] Elec Power		187		
21								
22								
23								
24								
25								
26								
27								
28								
29								
30								
31	*With 75% Co Insurance Clause							

STORE STREET—WEST SIDE.

No. of Rating	LOCATION	Map No.	Class	OCCUPATION	Bldg	Conts	Bldg	Conts
1	**Johnson and Telegraph**			**Sheet 10, Block 24½**				
2	NW cor Johnson	2-6 20-22	C	Queens hotel	165	182		
3								
4								
5		8	B	One story brick	152	152		
6								
7		10-12	D	Various	390	390		
8								
9	Rear	62	I-C	C.P.R. frght whouse	295	295		
10								
11								
12		20	C	C.P.R. depot	119	125		
13								
14								
15								
16								
17		26	B	Two-four story brick	136	139		
18				Refrigerating plant		159		
19								
20								
21	Rear	61	C	One story brick	240	242		
22								
23		28	C	B.C. Cold Storage Co.	167	167		
24				Without con dam clse		267		
25								
26								
27	Rear	54-55	C	One story brick	256	256		
28								
29		30	D	Junk store	390	390		
30								
31	Rear	56	D	Dwelling	250	250		

STORE STREET—WEST SIDE (Continued).

No. of Rating	LOCATION	Map No.	Class	OCCUPATION	Bldg	Conts	Bldg	Conts
1	**Johnson and Telegraph---Cont'd**			**Sheet 10, Block 24½**				
2								
3		32	D	Boat manufactg shop	490	490		
4								
5								
6	Rear	1-10	D	Tenements	200	200		
7	Next rear	11-20	D	Tenements	200	200		
8								
9								
10								
11	Rear on Telegraph	75-73	C I-C	Hay & grain whouse	400	400		
12	Rear of above		I-C	Stable	400	400		
13								
14								
15	SW cor Telegraph							
16								
17	**Telegraph and Herald**			**Sheet 10, Block 25½**				
18	NW cor Telegraph							
19								
20								
21	Rear on Telegraph	7-8	D	Robertson iron works	330	330		
22	Next rear	6	D	Cabin	330	330		
23	Next rear	29	D	Cabin	330	330		
24	Next rear	15-28	D	Cabins (5)	330	330		
25								
26				City Electrical Stn	300	300		
27	Rear	1	C	Vict. Elec. Lght. Wks.	119	135		
28				If ins. under mode I	105	124		
29				If ins. under mode II	130	149		
30				If ins. under mode III	155	174		
31				Library				

STORE STREET—WEST SIDE (Continued).

No. of Rating	LOCATION	Map No	Class	OCCUPATION	Bldg	Conts	Bldg	Conts
1	**Telegraph and Herald—Cont'd**			**Sheet 10, Block 25½**				
2								
3	SW cor Herald							
4								
5	**Herald and Discovery**			**Sheets 10 and 14, Blocks 30½ and 31½**				
6	NW cor Herald							
7								
8								
9								
10								
11								
12								
13		51	D	Harbour cottages	~~820~~	~~1320~~	375	~~375~~
14		64	B-V	Rice Warehouse Storage building	~~320~~	~~320~~	~~400~~	~~400~~
15	Rear	43	D	Dwelling	~~320~~	~~320~~		
16								
17		66	D	Vict. flour ~~mill (silent)~~	~~380~~	~~380~~	415 ~~415~~	415 ~~415~~
18	Rear	41	C	Boiler house (silent)	200	200		
19								
20		70	~~B~~	Office & Shed ~~Turpentine factory~~	250 ~~900~~	250 ~~900~~		
21			D	Rock crushers	300	300		
22		74	D	Dwelling	140 ~~265~~	140 ~~265~~		
23								
24								
25								
26		82	C	Spratt building	121	138		
27								
28	Rear	10	D	Stable	150	150		
29	Next rear	8	D	Office and dwelling	110	110		
30								
31	SW cor Discovery	84	D	Western hotel	280 ~~285~~	280 ~~285~~		

STORE STREET—WEST SIDE (Continued).

No. of Rating	LOCATION	Map No.	Class	OCCUPATION	Bldg	Conts	Bldg	Conts
1	**Discovery and Bridge**			**Sheets 14 and 18, Block 34½**				
2	NW cor Discovery	19 86-88	D	Saloon	215 ~~200~~	215 ~~200~~		
3	Rear on Discovery	20	D	Cabins (8)	215 ~~200~~	215 ~~200~~		
4	Nxt W on Discovery	22	D	Junk storage bldg	300 ~~315~~	300 ~~315~~		
5								
6								
7		90	C	Cabins (10)	175 ~~150~~	175 ~~150~~		
8								
9								
10								
11		96		See Waterfront				
12		8		See Waterfront				
13								
14		2110 ~~34~~	B	B.C. Elec. Ry. Co. Ld.				
15				If ins under mode I	~~90 115~~ ~~210~~	~~220~~	90	[illegible]
15½				Electric Machinery	115	134		[illegible]
16				If ins under mode II	~~241~~	~~210~~	115	[illegible]
16½				Electric Machin	~~140~~	~~150~~		[illegible]
17				If ins. under mode III	~~200~~	~~210~~	140	[illegible]
17½				Elec Machinery				[illegible]
18								
19								
20		7		See Waterfront				
21	Rear	32		See Waterfront				
22		38		See Waterfront				
23								
24								
25								
26								
27								
28								
29								
30								
31								

VANCOUVER STREET—WEST SIDE.

No. of Rating	LOCATION	Map No.	Class	OCCUPATION	Bldg	Conts	Bldg	Conts
1	**Burdett and Coutts**			**Sheet 39, Block 97**				
2	NW cor Burdett	80	D	Dwelling	40	40		
3								
4								
5								
6	SW cor Coutts							
7	West on Coutts	31	D	Stable	120	120		
8	Nxt West on Coutts	29	D	Dwelling	60	60		
9								
10	**Coutts and Meares**			**Sheet 39, Block 96**				
11	NW cor Coutts		B/V	Apartment Bldg	165	160		
12								
13		84	D	Dwelling	40	40		
14	Rear on Coutts	40	D	Dwelling	40	40		
15								
16								
17	SW cor Meares			See Meares Street				
18								
19	**Meares and Fort**			**Sheet 9, Block 95**				
20	NW cor Meares	1204 110	D	Dwelling	~~165~~ ~~65~~	~~165~~ ~~65~~	115 ~~200~~	115 ~~200~~
21								
22								
23	SW cor Fort			See Fort street				
24	**Fort and View**			**Sheet 9, Block 86**				
25	Chamberlin Street NW cor Fort		Block	301				
26								
27								
28		120	D	Dwelling	65 ~~60~~	65 ~~60~~		
29		122		"	65	65		
30	SW cor View	124	D	Dwelling	60 ~~60~~	60 ~~60~~		
31								

VANCOUVER STREET—WEST SIDE. (Continued).

No. of Rating	LOCATION	Map No	Class	OCCUPATION	Bldg	Conts	Bldg	Conts
1	**View and Yates**			**Sheet 9, Block 69**				
2	NW cor View	126-130	D	Dwellings (3)	115	115		
3								
4		132-134	D	Dwellings (2)	105	105		
5								
6	Next North and rear		D	Stable	120	120		
7								
8	SW cor Yates			See Yates street				
9								
10	**Yates and Johnson**			**Sheet 9, Block 68**				
11	NW cor Yates							
12								
13								
14		4	D	Stable	115	115		
15								
16	SW cor Johnson							
17	**Johnson and Pandora**			**Sheet 13, Block 67**				
18	NW cor Johnson							
19								
20								
21		10	D	Stable	120	120		
22								
23	SW cor Pandora			See Pandora ave.				
24								
25								
26								
27								
28								
29								
30								
31								

VIEW STREET—NORTH SIDE.

No. of Rating	LOCATION	Map No.	Class	OCCUPATION	Bldg	Conts	Bldg	Conts
1	**Broad and Douglas**			**Sheet 7, Block 19**				
2	NE cor Broad	24-25 2-6	C	Matson building	104 ~~128~~	126 ~~138~~	~~120~~	~~136~~
3				Offices		116 ~~128~~		126
4				Restaurant		~~148~~		146
5								
6								
7								
8								
9								
10	NW cor Douglas			See Douglas street				
11								
12	**Douglas and Blanchard**			**Sheet 8, Block 45**				
13	NE cor Douglas							
14								
15								
16		22	D	Dwelling	80	80		
17								
18								
19		28 30	D	Chinese Laundry	365	365		
20		32	D	Dwelling	350	350		
21	Rear	20	D	Dwelling	325	325		
22								
23		36	D	Dwelling	190	190		
24	Rear	36½	D	Dwelling	150	150		
25								
26		40	D	Institute Hall	215	215		
27								
28								
29								
30			C	Archbrake's Sta.	40	22		
31	NW cor Blanchard			See Blanchard ave.				

VIEW STREET—NORTH SIDE (Continued).

No. of Rating	LOCATION	Map No.	Class	OCCUPATION	Bldg	Conts	Bldg	Conts
1	**Blanchard and Quadra**			**Sheets 8-9, Block 55**				
2	NE cor Blanchard			See Blanchard ave.				
3								
4		64-68	D	Dwellings (3)	130	130		
5								
6		70	D	Dwelling	85	85		
7								
8		72	D	Dwelling	~~125~~	~~125~~	130	[illegible]
9	Next East and rear	35	D	Dwelling	~~175~~	~~175~~		
10								
11		74	D	Dwelling	~~200~~	~~200~~	130	[illegible]
12	Rear	20	D	Stable	200	200		
13		76	D	Marble works	225 ~~250~~	225 ~~250~~		
14								
15	Next East and rear	31 29	D	Stone cutting sheds	245 ~~255~~	245 ~~255~~		
16								
17		82	D	Dwelling	140 ~~200~~	140 ~~200~~		
18								
19		88	D	Dwelling	150 165	150 165		
20		90	D	Dwelling	175 200	175 200		
21		92	D	Dwelling	225 260	225 260		
22		94	D	~~Dwelling~~	~~300~~	~~300~~		
23		96	D	~~Dwelling~~	~~280~~	~~280~~		
24	2nd East		IG	[illegible]	300	300		
25	1st East		D	[illegible]	300	300		
26	NW cor Quadra		D	" "	225	225		
27								
28	**Quadra and Vancouver**			**Sheet 9, Block 69**				
29	NE cor Quadra			See Quadra street				
30		102	D	Dwelling	85	85		
31		104	D	Dwelling	80	80		

VIEW STREET—NORTH SIDE (Continued).

No. of Rating	LOCATION	Map No.	Class	OCCUPATION	Bldg	Conts	Bldg	Conts
1	**Quadra and Vancouver---Cont'd**			**Sheet 9, Block 69**				
2		106	D	Dwelling	65	65		
3		108	D	Dwelling	65	65		
4								
5		112	D	Dwelling	65	65		
6	Rear	37	D	Dwelling	65	65		
7		114	D	Dwelling	65	65		
8								
9								
10								
11		122	D	Dwelling	60	60		
12								
13		126	D	Dwelling	60	60		
14		128	D	Dwelling	60	60		
15	Rear	50	D	Stable	115	115		
16								
17		134	D	Dwelling	45	45		
18								
19								
20	NW cor Vancouver			See Vancouver St.				
21								
22	**Vancouver and Cook**			**Sheet 38, Block 89**				
23								
24								
25								
26								
27	Vine St. North side, Block 2.,							
28		193	D	Art Glass Works	230	230		
29								
30								
31								

VIEW STREET—SOUTH SIDE.

No. of Rating	LOCATION	Map No.	Class	OCCUPATION	Bldg	Conts	Bldg	Conts
1	**Broad and Douglas**			**Sheet 7, Block 12**				
2	SE cor Broad	2-4-5	C	Driard hotel	~~200~~ 180	~~210~~ 194		
3								
4								
5	view St Block 12 1112-1122	645			~~385~~	~~385~~		
6	SW cor Douglas	741 60-50	B	Vict theatre & hotel	~~399~~	~~399~~	360	360
7				*Victoria theatre	~~360~~	~~375~~	325	340
8								
9								
10	**Douglas and Blanchard**			**Sheet 8, Block 46**				
11	SE cor Douglas			See Douglas St.				
12								
13		23	D	Paint shop & stge	270	270		
14	~~Rear~~	~~5~~	~~D~~	~~Dwelling~~	~~90~~	90		
15	~~Next East & Rear~~	~~4~~	~~D~~	~~Dwelling~~	90	90		
16								
17								
18		27	D	Dwelling	210	~~210~~		
19	Rear	2	D	~~Dwelling~~	90	~~90~~		
20	Next East and Rear	1	D	Dwelling	90	90		
21	West of *715		B	Miller Bros Bldg	145	166		
22	~~———~~	~~31~~	~~D~~	~~Dwelling~~	~~100~~	~~100~~		
23								
24		35	D	Dwelling	65	65		
25								
26		37	D	Dwelling	65	65		
27								
28		727 ~~41~~ 731 ~~50~~	D D	Dwelling	90 ~~100~~	90 ~~105~~	115	15
29								
30		43-43½	D	Dwelling (2 occ's)	145	145		
31								

*With 75 ft. Co Ins clause.

VIEW STREET—SOUTH SIDE (Continued).

No. of Rating	LOCATION	Map No.	Class	OCCUPATION	Bldg	Conts	Bldg	Conts
1	**Douglas and Blanchard—Cont'd**			**Sheet 8, Block 46**				
2	45	735-37 D 45½	D	Dwelling (2 occ's)	115 ~~150~~	115 ~~150~~		
3								
4	47½	739-41 D 49	D	Dwelling (2 occ's)	105 ~~100~~	105 ~~100~~		
5								
6								
7								
8		55	D	Dwelling	80	80		
9								
10		57	D	Dwelling	100	100		
11		59	D	Dwelling	120	120		
12		61	D	Dwelling	125	125		
13								
14	SW cor Blanchard	63	D	Dwelling	110	110		
15								
16	**Blanchard and Quadra**			**Sheet 8, Block 54**				
17	SE cor Blanchard	65	D	St. Ann's kinderg'n	125	125		
18		69	D	Dwelling	115	115		
19								
20		71	D	Dwelling	80	80		
21	Rear	30	D	Dwelling	60	60		
22								
23		73	D	Dwelling	85	85		
24								
25		75	D	Dwelling	75	75		
26								
27		77	D	Dwelling	60	60		
28								
29		79	D	Dwelling	125	125		
30								
31		81	D	Harm hall mission	145	145		

VIEW STREET—SOUTH SIDE (Continued).

No. of Rating	LOCATION	Map No.	Class	OCCUPATION	Bldg	Conts	Bldg	Conts
1	**Blanchard and Quadra---Cont'd**			**Sheets 8-9, Block 54**				
2								
3		85	D	Dwelling	90	90		
4	Rear	50	D	Stable	115	115		
5								
6		87	B-D	Steam laundry ↓ 64.	3. ~~260~~	3. ~~260~~		
7	First Rear		D	Laundry storage	3. ~~260~~	3. ~~260~~		
8	Second Rear	45	D	Stable	3. ~~260~~	3. ~~260~~		
9								
10		93	D	Clothes cl'g & dwg	3. ~~170~~	3. ~~170~~		
11		95 97	D	Dwellings (2)	135 ~~120~~	135 ~~120~~		
12		59	D	Dwelling	110 ~~95~~	110 ~~95~~		
13								
14								
15	SW cor Quadra			See Quadra Street				
16								
17	**Quadra and Vancouver**			**Sheet 9, Block 86**				
18	SE cor Quadra			See Quadra Street				
19		25	D	~~Grocery store~~	335 ~~210~~	335 ~~210~~		
20		103	D	Dwelling	185	185		
21		105	D	Dwelling	80	80		
22		107-109	D	Dwelling (2 occ's)	120	120		
23		111	D	Dwelling	120	120		
24	Rear	113	D	Dwelling	75	75		
25		115	D	Dwelling	105	105		
26		117	D	Dwelling	85	85		
27								
28								
29								
30								
31	SW cor Vancouver			See Vancouver St.				

VIEW STREET—SOUTH SIDE (Continued).

No. of Rating	LOCATION	Map No.	Class	OCCUPATION	Bldg	Conts	Bldg	Conts
1	**Quadra and Vancouver---Cont'd**			**Sheet 9, Block 86**				
2			D	Lin Shed	245	245		
3		127	D	Dwelling	245 ~~145~~	245 ~~145~~		
4		129	D	Dwelling	250 ~~180~~	250 ~~180~~		
5								
6								
7								
8	SW cor Vancouver			See Vancouver St.				
9								
10	**Vancouver and Cook**			**Sheet 40, Block 90**				
11								
12								
13								
14								
15								
16								
17								
18								
19								
20								
21								
22								
23								
24								
25								
26								
27								
28								
29								
30								
31								

WATERFRONT.

No. of Rating	LOCATION	Map No	Class	OCCUPATION	Bldg	Conts	Bldg	Conts
1								
2								
3								
4				**Sheet 72, Block ~~323~~ 223**				
5		21	D	~~Feed & grain~~ (Seed) whse	185 ~~285~~	185 ~~285~~		
6								
7	50 ft. West	20	D	New out whf (R&Co)	185 ~~280~~	185 ~~280~~		
8								
9	West	4	D	Outer wharf (R&Co)	2. ~~220~~	2. ~~220~~		
10	Cooperage	7	"	Fish Curing Bld. (new) / Office Storage Bld.	~~345~~ 265 / ~~345~~	~~345~~ 265 / ~~345~~		
11	North	8-10	D	~~G.P.R. wting room~~ Cannery Storage Bld.	~~220~~ 345	~~220~~ 345	265	2.
12	West	6	D	~~Hide & gen. indse stge.~~	~~290~~	~~290~~	265	20
13				Stock in barrels		220		2.
14	East	11	D	Bis'r's wool pullery	290 ~~840~~	290 ~~840~~		
15								
16				**Sheet 72, Block 222**				
17				**Brackman-Ker Milling Co., Ltd.—**				
18	North	23	D	Stable and shed	250	250		
19								
20		20-30	C	Grain whse	260	260		
21		18-19	D	Feed & cereal mill	345 ~~485~~	345 ~~485~~		
22		17	D	Cereal mill	410	410		
23		16	D	Hay & grain whse	410	410		
24								
25								
26								
27								
28		60	D	Dwelling	250	250		
29								
30								
31								

WATERFRONT (Continued).

No. of Rating	LOCATION	Map No.	Class	OCCUPATION	Bldg	Conts	Bldg	Conts
1				**Sheet 72, Block 22**				
2				**Victoria Chemical Co., Ltd.—**				
3					~~[illegible]~~			
3½	adjoining North —		D	Wharf (enlargement)	~~150~~		150	150
4				Wharf	~~225~~	325	100	100
4½			D	Pump house (new)	~~150~~	~~150~~		
5			D	Mach. S. + Storage	340	340		
				Scale house	150	150		
6					340	340		
			D	Acid chamber No. 1	~~315~~	~~315~~		
7	East				340	340		
			D	Acid chamber	~~315~~	~~315~~		
8	North				340	340		
			D	Rectfg eng & blr hse	~~315~~	~~315~~		
9								
10					340	340		
10½			D	Contact house	~~315~~	~~315~~		
11			D	Seal Tanks	340	340		
		70	C	Storage ~~gas~~ Producer	250	250	250	250
12								
12½		68	D	Nitric acid house	300	300		
13			D	Bottom Towers (new)	300	300		
		71	C	Nitre storage	135	135		
14								
15		72	D	Office	150	150		
16				Sulphur in yard		150		
17								
18								
19								
20								
21								
22								
23								
24				[illegible]				
25								
26		618	D	Office	[illegible]	[illegible]		
27		29	C	Store + Shed	245	245		
28		7	D	Planning Mill	[illegible]	[illegible]		
29		2	D	[illegible]	[illegible]	[illegible]		
30				[illegible]		[illegible]		
31								

WATERFRONT (Continued).

No. of Rating	LOCATION	Map No.	Class	OCCUPATION	Bldg	Conts	Bldg Conts
1				**Sheet 74, Block 129**			
2		~~2~~	D	~~Coal storage~~	~~215~~	~~215~~	
3	Rear	~~7~~	D	~~Storage building~~	~~215~~	~~215~~	
4	West of No 2		D	Ice factory Chet	275	275	
5			1/C	Granite Bay Ice	325	325	
6							
7							
8				**Sheet 74, Block 128**			
9		24	D	Boat builder	230	230	
10							
11							
12							
13		14	D	Boat builder	280	280	
14	South	5	D	Dwelling	100	100	
15							
16							
17							
18							
19				B A Paint & B C Soap Co's			
20							
21			1-C	Oil & varnish Whse.	275	275	
22							
23			1-C	Stock Whse.	260 ~~345~~	260 ~~345~~	
24							
25		6-8	C	Paint Box Factory	341	348	
26							
27			D	Soap Factory & Offices	325 ~~[illegible]~~	325 ~~[illegible]~~	
28							
29				Block 160			
30	* Subject to 80's co[illegible]		D	Raymond Wharf	175		
31	or are equal amt.		1/C	Whse No. 1.	200	200	
31½	on each rod.		1/C	Whse No. 2.	200	200	

WATERFRONT (Continued).

g Conts	No. of Rating	LOCATION	Map No.	Class	OCCUPATION	Bldg	Conts	Bldg Conts
	1				**Sheet 76, Block 77**			
	2		61	C	Raymond's whse	182	186	
	3							
	4	North		D	Hayagen whse(Rayda)	380	380	
	5	South	59	D	Dwelling	275	275	
	6	East	55	D	Dwelling	375 ~~225~~	375 ~~225~~	
	7	East	15-17	D	Warehouse + Workshop	410 ~~315~~	410 315	
	8							
	9	East	19	D	Whse (C.P.R.)	270 240	270 240	
	10	South	57	D	Dwelling Office + Storage	270 215	270 215	
	11				Cattle Corral	200	200	
	12							
	13							
	14	~~East~~	18 51	D	~~Whse (C.P.R.)~~	~~215~~	~~215~~	
	15							
	16							
	17				Freight Shed	180	180	
	18							
	19		100	D	*Frt shd&whse (C.P.R.)	160	160	
	20							
	21							
	22		120	D	Gen offices (C.P.R.)	110 100	110 100	
	23		150	D	Newsstand	150	150	
	24							
	25		6	D	Club (J.B.A.A.)	150	150	
	26	North	2	D	Boat house (J.B.A.A.)	150	150	
	27							
	28							
	29				Butcher Shop	150	150	
	30							
	31							

Warranty that here oils or combustibles will not be stored

WATERFRONT (Continued).

No. of Rating	LOCATION	Map No.	Class	OCCUPATION	Bldg	Conts	Bldg	Conts
1				**Sheet 4, Block 7½**				
2		~~15~~	~~D~~	~~Vacant whse~~	~~285~~	~~285~~		
3		~~14~~	~~D~~	~~Boat house~~	260	260		
4		18	D	Boat house (V.Y.C.)	175	175		
5								
6				**Sheet 6, Block 7½**				
7		11	D	Boat house (V.C.C.)	150	150		
8								
9		56	D	Boat house	175	176		
10		54	D	Boat house (Jones)	150	150		
11	Rear	52	D	Boat builder	210	210		
12								
13								
14								
15				**Sheet 6, Block 15½**				
16		41	D	W'kshop (Dom Gov)	250	250		
17	Rear		D	Whf & stge (DomGov)	200	200		
18								
19								
20		34	D	King'n whse & whf	195	195		
21								
22		30	D	Whse & wharf	190	190		
23								
24								
25		22-24	D	Whse office & whf	210	210		
26		21	D	Ice house	210	210		
27								
28								
29				**Sheet 6, Block 16½**				
30		19	D	Whse and wharf	~~200~~	~~200~~		
31			I/C		250	250		
32		18	D	warehouse	250	250		

WATERFRONT (Continued).

No. of Rating	LOCATION	Map No.	Class	OCCUPATION	Bldg	Conts	Bldg	Conts
1				**Sheet 6, Block 16½---Cont'd**				
2		15	D	Whse and wharf	210	210		
3								
4								
5				**Sheet 6, Block 107**				
6		10	D	Machine Shop + ~~Whse~~ and wharf	280 ~~215~~	280 ~~215~~		
7								
8		8-6 105	D	Whse and wharf	305	305		
9		101	D	Warehouse	305	305		
10		103	D	Warehouse	305	305		
11		2	D	Warehouse	305	305		
12		1	D	Warehouse	305	305		
13								
14								
15								
16				**Sheet 10, Block 24½**				
17		42	D	Stge bldg & woodyd	235	235		
18								
19		53-51	D	Whse & wharf (Duna)	210	210		
20		[illegible]	[illegible]	[illegible]	[illegible]	[illegible]		
21								
22		65	D	Whse & whf (Porter)	255	255		
23								
24				**Sheet 10, Block 30½**				
25		3	D	Wk shop (V Elec Co)	190	190		
26								
27								
28								
29								
30								
31								

WATERFRONT (Continued).

No. of Rating	LOCATION	Map No.	Class	OCCUPATION	Bldg	Conts	Bldg	Conts
1				**Sheet 10, Block 31½**				
2		39	D	Rice whse ~~Hay & feed whse~~ (B)	~~450~~ 450	~~450~~ 450	250	2[illegible]
3								
4		37	D	Team & tackle ~~Hay, feed & chop mill~~ (A)	~~450~~ 450	~~450~~ 450	375 ~~250~~	[illegible]
5								
6	20' South of 39		D	Pumping Plant	225	225		
7								
8				**Sheet 14, Block 31½**				
9		16	D	Coal whse & wharf	350 ~~195~~	350 ~~125~~		
10		~~19-20~~	D	~~Coal storage~~	~~220~~	~~200~~		
11				Asphaltum stored in yard		350		
12								
13		4	D	Coal ~~Hay & feed~~ whse & wharf	~~125~~ ~~380~~	~~125~~ ~~380~~	250	2[illegible]
14								
15								
16								
17								
18				**Sheet 14, Block 35½**				
19				~~Michael J. Sayward~~				
20		~~8-9~~	~~C~~	~~Boiler-house~~	~~620~~	~~620~~		
21	20 28	11-9	D	Wells & Bo Nailing ~~Sash & door fact~~	~~1000~~ 1000	~~1000~~ 1000		
22	E across Constance	~~13-96~~ 11-95	D	dwelling ~~Sash & door stge~~	~~555~~ 210	~~555~~ 250		
23								
24								
25								
26				**Sheet 18, Block 35½**				
27				~~J. A. Sayward & Co~~				
28		~~7~~	~~D~~	~~*Dry kiln~~	~~1000~~	~~1000~~		
29	~~E across Constance~~	8	D	Sash, dr & glass stge	~~550~~ 210	~~550~~ 250		
30				~~*Lumber in yard~~		~~1000~~		
31								

~~* Note figures higher under schedule~~

WATERFRONT (Continued).

No. of Rating	LOCATION	Map No.	Class	OCCUPATION	Bldg	Conts	Bldg	Conts
1				**Sheet 18, Block 35½**				
2		J. A. Sayward—						
3		~~N~~	~~B~~	*Dry kiln ~~& lum stge~~	450 ~~1000~~	500 ~~1000~~		
4								
5								
6		39	D	Shavings bin	350 ~~750~~	350 ~~750~~		
7								
8		32	D	Moulding shed	250 ~~200~~	250 ~~200~~		
9		7	D	Office	225 ~~250~~	225 ~~250~~		
10								
11	2128	38	D	Lum stge & glazing	300 ~~495~~	300 ~~495~~		
12								
13								
14		~~57~~	~~D~~	*~~Stable~~	~~1000~~	~~1000~~		
15		1-55	D	*Sawmill ~~& blk house~~	4[illegible] ~~1000~~	4[illegible] ~~1000~~		
16	~~10 ft Northwest~~		~~D~~	*~~Mach shop & oil rm~~	~~1000~~	~~1000~~		
17	adjoining East		C	Boiler + Engine House	425	425		
18			1-C	Back Smith Shop	445	445		
19		50 51	D	Sash & door fact	570 ~~755~~	570 ~~755~~		
20								
21		33-34	D	Lumber sheds (2) ~~Dwelling~~	550 ~~750~~	550 ~~750~~		
22								
23			D	*Lumber in yards		550 ~~1000~~		
24	Lumber in yards on S. side Com. Chance.							
25				[illegible]				
26	[illegible]			Sayward Saw[illegible]		500		
27	* [illegible]	15		[illegible]				
28								
29								
30								
31								

WATERFRONT (Continued).

No. of Rating	LOCATION	Map No.	Class	OCCUPATION	Bldg	Conts	Bldg	Conts
1				**Sheet 14, Block 36½**				
2				**Tailer Mill Co., Ltd.—**				
3		25	D	Sash & dr stge-office	845	845		
4								
5		28	D	*Saw & pl'ng mill	1000	1000		
6		36	D	*Stable	1000	1000		
7								
8								
9		30	D	*Dry kiln & blr hse	1000	1000		
10			D	*Lumber in yard		1000		
11								
12								
13								
14								
15				**Sheet 19, Block 113½**				
16				**Lemon, Gonnason & Co.—**				
17		3-4-6	D	*Office and stge	1000	1000		
18		2	D	*Sash & door fact	1000	1000		
19								
20		8	D	*Lumber storage	1000	1000		
21		1	D	*Dry kiln and shed	1000	1000		
22								
23		10	D	*Sawmill	1000	1000		
24		12	C	*Boiler house	1000	1000		
25								
26			D	*Lumber in yard		1000		
27	S.W cor Orchard & Grant St				84	97		
28								
29								
30								
31								

*Note figures higher under schedule

WATERFRONT (Continued).

No of Rating	LOCATION	Map No.	Class	OCCUPATION	Bldg	Conts	Bldg	Conts
1				**Sheet 18, Block 84**				
2		2-3	D	Trunk factory	540	540		
3								
4								
5	**Norris Tannery—**							
6		1	D	Tannery	470	470		
7	East	8	D	Bark shed	890	890		
8	West of Tannery	2½	D	Hide storage	400	400		
9								
10								
11								
12								
13								
14								
15								
16								
17								
18								
19								
20								
21								
22								
23								
24								
25				**Sheet 24, Block 85**				
26		2	D	Hide warehouse	215	215		
27		4	D	Office and dwg	200	200		
28								
29								
30								
31								

WATERFRONT (Continued).

No. of Rating	LOCATION	Map No.	Class	OCCUPATION	Bldg	Conts	Bldg	Conts
1								
2								
3								
4								
5				**Sheet 23, Block 118**				
6		9	D	Boat shed	245	245		
7	15 ft South	8	D	Boat builder	245 ~~270~~	245 ~~270~~		
8								
9		4	D	Warehouse (vacant)	225	225		
10			D	Large [illegible]	100	100		
11				[illegible] St.		[illegible]		
12								
13	**Price Preserving Co.—**							
14		30	D	Factory	340	340		
15		20	D	Boiler house	300	300		
16								
17								
18								
19				**Sheet 23, Block 119**				
20	**Victoria Machinery Depot—**							
21			D	Marine Ry. slip	150 ~~225~~	150 ~~225~~		
22		26	D	Mar Ry power hse	210 ~~300~~	210 ~~300~~		
23		33	D	~~Stable~~	~~300~~	~~300~~		
24								
25			D	~~Boiler shop~~	~~395~~	~~395~~		
26			D	~~Mch,eng,blr&bam slip~~	~~400~~	~~400~~		
27		17	D	~~Foundry & stge~~	~~400~~	~~400~~		
28		19-23	D	Office & stge	~~400~~	~~400~~	180 ~~300~~	
29				Machine Shop			261	
30	North across St		D	Storage Bldg	225	225		
30½	Rear		C	Pipe Racks	225	225		
31	~~Rear Pipe Racks~~		D	~~Shed~~	250	250		
31½	Adjoining Stable		D	Oil Storage	265	265		

WATERFRONT (Continued).

No. of Rating	LOCATION	Map No.	Class	OCCUPATION	Bldg	Conts	Bldg	Conts
1				**Sheet 23, Block 119**				
2		49	D	Boat house	175	175		
3								
4								
5		45	D	Boat hse (Pt. Ellice)	175	175		
6	Rear	41	D	Boat house	250	250		
7								
8								
9				**Sheet 22, Block 119**				
10				**Victoria Sealing Co.**				
11		6	D	Boat storage	225	225		
12		4	D	Office and storage	225	225		
13								
14		2	D	Storage	250	250		
15								
16								
17								
18								
19								
20								
21								
22								
23								
24				**Sheet 28, Block 136**				
25				**Moore & Whittington—**				
26			D	Office	910	910	475	475
27		35	D	Sawmill	910	910		
28								
29		5	IC	Boiler house	910	910		
30			D	Lumber in yard	910	910		
31				Lime & Lumber Co.	475	475		

WATERFRONT (Continued).

No. of Rating	LOCATION	Map No.	Class	OCCUPATION	Bldg	Conts	Bldg	Conts
1				**Sheet 28, Block 137**				
2		Leigh & Son's—						
3		2	D	*S'mill & boiler hse	1000	1000		
4		4	D	*~~Boiler house~~	~~1000~~	1000		
5		5	D	*Factory	1000	1000		
6		6	D	*Office	~~1000~~	1000		
7		7	D	*Moulding shed	1000	1000	015	9
8		7½	D	*Glazing & oil st'ge	1000	1000		
9				Kiln				
10								
11		11	D	Stable	1000	1000		
12		15	D	Dwelling	1000	1000		
13			D	*Lumber in yard		~~1000~~	015	9
14								
15								
16								
17								
18								
19				**Sheet 28, Block ~~138~~** 31½				
20		4 24	D	~~Saw mill (si'ent)~~ shingle mill	~~500~~	~~500~~	830	8
21								
22								
23								
24								
25								
26	S. E. cor. Office + Bridge		1/c	# Furniture Fac	225	225		
27	# With warranty that manufacturing was							
28	done during left policy							
29								
30								
31								

*Rate figures higher under schedule.

WATERFRONT (Continued).

No. of Rating	LOCATION	Map No.	Class	OCCUPATION	Bldg	Conts	Bldg	Conts
1	Camerron Lumber Co			Sheet 28 Block 294				
2	The Taylor-Williams Mill Co. Ltd.							
3		1	A	Saw Mill	~~650~~ 586	~~1000~~ 585	420	420
4								
5		2	C	Boiler House	~~325~~ 4.	~~325~~ 4.	240	240
6			D	Dry Kiln	~~640~~ ~~550~~	~~625~~ ~~550~~	625	625
7		3	D	Planing Mill	690	690	520	520
8				Lumber Yard	~~640~~	~~640~~ ~~280~~		560
9						~~280~~		
10								
11			D	Offices (new)	175	175		
12				~~Lumber in yard~~		~~385~~		
13				Lumber in yard		560 ~~385~~		5
14				rare sawing of lumber with 100 ft. clear space around				
15								
16								
17								
18								
19								
20								
21								
22								
23								
24								
25								
26								
27								
28								
29								
30								
31				With 75 ft. clear space around		385 ~~385~~		

WATERFRONT (Continued).

No. of Rating	LOCATION	Map No.	Class	OCCUPATION	Bldg	Conts	Bldg	Conts
1				**Reserve--West Side Harbor—**				
2				**Victoria Marine Ry.—**				
3			D	Boiler & engine h'se	275	275		
4			D	Work shed	250	250		
5								
6								
7								
8								
9								
10								
11				**Turpel's Marine Ry.—**				
12			D	Dwelling & office (a)	130	130		
13	West		D	Rope & st'ge shed (b)	220	220		
14								
15	North		D	Blr & hauling bldg (f)	250	250		
16								
17	East		D	Crp stg & dfg bldg (c)	250	250		
18			D	Paint & tool stge (e)	250	250		
19								
20	North		D	Blksm shop (d)	250	250		
21								
22								
23								
24								
25								
26								
27								
28								
29								
30								
31								

WATERFRONT (Continued).

No. of Rating	LOCATION	Map No.	Class	OCCUPATION	Bldg	Conts	Bldg	Conts
1								
2								
3								
4								
5								
6								
7								
8								
9								
10								
11								
12								
13								
14								
15								
16								
17								
18								
19								
20								
21								
22								
23								
24								
25								
26								
27								
28								
29								
30								
31								

WHARF STREET—EAST SIDE.

No. of Rating	LOCATION	Map No.	Class	OCCUPATION	Bldg	Conts	Bldg	Conts
1	**Rae and Broughton**			**Sheet 4, Block 7**				
2	NE cor Rae							
3								
4		2 29-31	C-D	Carpenter shop	360	360		
5								
6								
7								
8								
9	SE cor Broughton							
10								
11	**Boughton and Fort**			**Sheet 6, Block 8**				
12	NE cor Broughton							
13								
14								
15								
16								
17								
18								
19	SE cor Fort			See Fort street				
20								
21	**Fort and Bastion**			**Sheet 6, Block 15**				
22	NE cor Fort	2-6 51	C	Hamley building	~~124~~ 106	~~127~~ 115		
23								
24								
25								
26								
27		53	C	Hamley building	117	134		
28								
29								
30								
31								

WHARF STREET—EAST SIDE (Continued)

No. of Rating	LOCATION	Map No.	Class	OCCUPATION	Bldg	Conts	Bldg	Conts
1	**Fort and Bastion---Cont'd**			**Sheet 6, Block 15**				
2								
3		55-57	C	Raymur building	113	120		
4				Cigars and tobacco		215		
5								
6								
7		59-65	B	Rithet building	80	99		
8				Cigars and tobacco		189		
9								
10								
11								
12								
13	SE cor Bastion	67-69	B	W. S. Fraser & Co Southgate building	~~[illegible]~~ 85	~~[illegible]~~ 116	88	110
14								
15								
16								
17	**Bastion and Yates**			**Sheet 6, Block 16**				
18	NE cor Bastion	71-75	C	MacDonald building	140	152		
19				Soap Stock		142		
20				Liquor stge (bonded)		142		
21				Clothing factory		162		
22								
23								
24		77-79	C	Reid building	94	115		
25				Grocery storage		110		
26				Cigars and tobacco		200		
27								
28								
29								
30								
31								

WHARF STREET—EAST SIDE (Continued).

No. of Rating	LOCATION	Map No.	Class	OCCUPATION	Bldg	Conts	Bldg	Con
1	**Bastion and Yates—Cont'd**			**Sheet 6, Block 16**				
2								
3		81 125-127	B	Yates building	~~121~~	~~187~~		
4	Policy covering on the building shown as risk 1219-1221 and			Warehouse		~~187~~		
5	be written subject to the average destruction clause, not							
6	applicable to Chatham	1202	B	Marvin & Co	114	131		
7								
8	SE cor Yates			See Yates Street				
9								
10	**Yates and Johnson**			**Sheet 6, Block 24**				
11	NE cor Yates							
12								
13								
14								
15								
16								
17		95	C-D	Bam and mach. shop				
18								
19								
20		97	C	Matheson building	168 ~~189~~	168 ~~141~~		
21								
22								
23	SE cor Johnson	99-101 1-5	C	Occidental building	94 ~~194~~	65 ~~198~~		
24				Hotel		199 ~~209~~		
25								
26								
27								
28								
29								
30								
31								

WHARF STREET—WEST SIDE.

No. of Building	LOCATION	Map No.	Class	OCCUPATION	Bldg	Conts	Bldg	Conts
1	**From Government St. Northward**			**Sheet 4, Block 7½**				
2								
3	**SW cor Government**							
4								
5								
6		3	B	Fruit & candy store	100	100		
7								
8								
9								
10								
11								
12				**Sheet 6, Block 15½**				
13								
14								
15		39	B	Dom Gov't bldg	107	110		
16								
17								
18								
19								
20								
21								
22								
23								
24								
25								
26								
27								
28			B	H.B.Co's fur bldg	105	~~124~~		
29				Liquor stge (whsle)		114		
30				Groceries (whsle)		119		
31				Cigars and tobacco		209		
32								

WHARF STREET—WEST SIDE (Continued).

No. of Rating	LOCATION	Map No.	Class	OCCUPATION	Bldg	Conts	Bldg Con-
1	**From Gov't St. Northward—Cont'd**			**Sheet 6. Block 16½**			
2		66-70	C	Hud Bay Co bldg	128	137	
3				Cigars and tobacco		227	
4							
5		72	B	Finlyan bldg (T & S)	110	123	
6				Cigars and tobacco		213	
7							
8	Rear	100	C	Whse (Todd & Son)	117	129	
9							
10		74	B	Finlyan bldg (M & Co)	124	131	
11							
12							
13		76	B	Finlyan bldg(W Bros)	107	121	
14				Cigars and tobacco		211	
15							
16		78	B	Finlyan bldg (McQ&S)	114	131	
17							
18							
19		80	B	Yates bldg(Wil'nBros)	112	125	
20				Cigars and tobacco		215	
21							
22							
23	Rear	18		Whse & elev driveway	200	200	
24							
25							
26							
27							
28							
29							
30							
31							

WHARF STREET—WEST SIDE (Continued).

No. of Rating	LOCATION	Map No.	Class	OCCUPATION	Bldg	Conts	Bldg	Conts
1	**From Gov't St Northward---Cont'd**			**Sheet 6, Block 16½**				
2		88-90	B	Yates bldg (T B Co)	~~110~~	~~125~~	97	108
3				Cigars and tobacco		~~220~~		305
4								
5								
6				**Sheet 6, Block 107**				
7		92-94	C	MacDonald bldg	131	155		
8				Liquor (wholesale)		135		
9								
10								
11		96-98	C	Southgate bldg	117	124		
12				Cigars & Tobacco		210		
13								
14								
15								
16		100	B	One story brick	100	115		
17				Cigars and tobacco		205		
18								
19		5	B	One story stone	~~112~~	~~129~~		
20								
21								
22								
23		4	D	See Waterfront				
24								
25								
26								
27								
28								
29								
30								
31								

YATES STREET—NORTH SIDE.

No. of Rating	LOCATION	Map No.	Class	OCCUPATION	Bldg	Cont	Bldg	Cont
1	**Wharf and Waddington**			**Sheet 6, Block 24**				
2	NE cor Wharf							
3								
4								
5		8	C	Natl Drug Co	97 ~~120~~	148 ~~166~~		
6								
7		10	C	Pitt's ~~whole gocy~~	106 ~~100~~	130 ~~116~~		
8				~~Cigars and tobacco~~		~~205~~		
9	NW cor Waddington	12	B	Albion bldg	107 ~~112~~	132 ~~144~~		
10				Lodgings		112 ~~124~~		
11								
12	**Waddington and Oriental**			**Sheet 5, Block 23**				
13	NE cor Waddington	16 20	B	Simon Leiser	~~111~~	~~124~~	79	96
14				Cigars and Tobacco		~~214~~		188
15		22	C	Simon Leiser whse	~~108~~	~~121~~	87	105
16				Cigars and tobacco		~~277~~		145
17		24-26	B	Three story brick	~~111~~	~~220~~		
18								
19		28	C	Two story brick	102	112		
20								
21		30	C	1 and 2 story brick	162	170		
22				Cigar Factory		239		
23		32	C	H'kman-Tye Hdw Co	149	159		
24								
25	NW cor Oriental	34	C	H'kman-Tye Hdw Co	~~170~~	~~176~~		
26		44-46	B	Hardware Store	112	30		
27	Rear	18	D	Iron storage	190	190		
28								
29								
30								
31								

YATES STREET—NORTH SIDE (Continued).

No. of Rating	LOCATION	Map No.	Class	OCCUPATION	Bldg	Conts	Bldg Conts
1	**Oriental and Government**			**Sheet 7, Block 22**			
2	NE cor Oriental	36 38	C	St. Francis hotel	190	202	
3							
4		40	B	Two story brick	149	162	
5							
6	Rear	99	D	Commission stge	210	210	
7							
8		42	C	~~W.C.T.U. Mission~~	~~128~~	~~156~~	
9						205	
10		44-6	C	Lewis block	134	147	
11				Office		137	
12				Cigar factory		232	
13							
14	Rear	103	C	One story brick	128	132	
15							
16		48-50	C	Humphries bldg	134	147	
17				Lodgings		~~124~~	
18							
19		52-56	C-D	1 [redacted] story bldg	~~128~~	~~138~~	
20				~~Restaurant~~		~~200~~	
21		54-110	C	1½ story bldg.	~~120~~	~~150~~	
22	NW cor Government			See Government St.			
23							
24	**Government and Broad**			**Sheet 7, Block 21**			
25	NE cor Government			See Government St.			
26							
27		60-64	C	Two story brick	143	154	
28				Photo gallery		164	
29				Offices		144	
30							
31							

YATES STREET—NORTH SIDE (Continued).

No. of Rating	LOCATION	Map No	Class	OCCUPATION	Bldg	Conts	Bldg	Conts
1	**Government and Broad—Cont'd**			**Sheet 7, Block 21**				
2		66-70	B	Williams bldg	111	129		
3				Offices		119		
4								
5		72	C	Parshalle bldg	167	184		
6								
7	Rear		D	Smoke house	235	235		
8					174	177		
9	NW cor Broad	74-78	C	Moody bldg	181	185		
10				Photo gallery		189 195		
11								
12	**Broad and Douglas**			**Sheet 7, Block 20**				
13	NE cor Broad	80	B	Two story brick	~~106 + 125~~ ~~121~~	~~187~~	103	13
14				Shoe Store		122		
15		82	B	Richardson bldg	~~95~~	~~118~~		16
16		"	"	" "	92	114		
17		84 86	C	Two story brick	153	162		
18				Bakery		182		
19								
20		88	C	Two story brick	132	186		
21								
22		92-96½	B	Gordon hotel	161	169		
23				Millinery store		209		
24				Saloon		179		
25				Lodgings		161		
26								
27	NW cor Douglas			See Douglas Street				
28								
29	**Douglas and Blanchard**			**Sheet 8, Block 44**				
30	NE cor Douglas			See Douglas Street				
31								

YATES STREET—NORTH SIDE (Continued).

No. of Rating	LOCATION	Map No.	Class	OCCUPATION	Bldg	Conts	Bldg	Conts
1	**Douglas and Blanchard—Cont'd**			**Sheet 8, Block 44**				
2		106	B	Warner bldg	204	204		
3								
4	Rear		D	Plumber's w'kshop	540	540		
5								
6		108	D	Chinese laundry	540	540		
7								
8		110	D	Second hand store	540	540		
9								
10		112-114½	D	Various	590	590		
11								
12	Rear		C	One story brick	282	286		
13								
14		116	D	Dyeing and cleaning	540	540		
15								
16								
17								
18		122	D	Shoemaker	185	185		
19								
20	Next East		B	Garesche bldg	~~[illegible]~~	~~[illegible]~~	134	[illegible]
21				Elect [illegible]		~~[illegible]~~		
22				~~Garage~~		~~[illegible]~~		154
				Offices		~~[illegible]~~		134
23	Next East		B	Hanna bldg	~~117~~	~~144~~		133
24								
25								
26								
27								
28		132-134	D	Grocery and dwg	190	190		
29								
30								
31								

YATES STREET—NORTH SIDE (Continued).

No. of Rating	LOCATION	Map No.	Class	OCCUPATION	Bldg	Conts	Bldg	Conts
1	**Douglas and Blanchard—Cont'd**			**Sheet 8, Block 44**				
2		140	D	Chinese launndry	350	350		
3								
4		142-144	B	One story brick	~~204~~ 240	~~218~~ 262	~~[illegible]~~ 175	~~[illegible]~~ 125
5								
6	NW cor Blanchard	146 148	C	Public library	~~98~~ 91	98		
7								
8	**Blanchard and Quadra**			**Sheets 8 and 9, Block 56**				
9	NE cor Blanchard	25	D	Marble works	210	210		
10								
11								
12		148	B	A.O.U.W. hall	189	189		
13								
14								
15		150 20	D	Dwelling and hall	~~[illegible]~~	~~[illegible]~~	5 15	
16								
17		152 154	D	Vict steam laundry	~~490~~	~~490~~	5	5
18								
19	Rear	17½	D	Stable	~~450~~	~~450~~		
20								
21		156 158	D	White's liv stable	~~490~~	~~490~~		
22				Horses, har & vhles		~~440~~		
23								
24		160	D	Dom hotel stable	~~340~~ 340	~~340~~ 340		
14½ 25	Next East and Rear	22	D	Horses, Nettings, etc. Stable	125	125		
26								
27		164	D	Mattress factory	255	255		
28					160	160		
29		166	D	Dwelling	235	235	~~[illegible]~~	
30							260	
31		168	D	Dwelling Glassworks	~~[illegible]~~	~~[illegible]~~	~~[illegible]~~	

YATES STREET—NORTH SIDE (Continued).

No. of Rating	LOCATION	Map No.	Class	OCCUPATION	Bldg	Conts	Bldg	Conts
1	**Blanchard and Quadra—Cont'd**			**Sheet 9, Block 56**				
2		170	D	Dwelling	80	80	~~[illegible]~~	~~[illegible]~~
3			C/D	Various	260	260		
4		172	D	Dwelling	~~65~~	~~65~~	~~[illegible]~~	~~[illegible]~~
5								
6		174	D	Dwelling	150 ~~[illegible]~~	150 ~~[illegible]~~		
7								
8								
9	NW cor Quadra							
10								
11	**Quadra and Vancouver**			**Sheet 9, Block 68**				
12	NE cor Quadra							
13								
14		174½	D	Dwelling	65	65		
15		176	D	Dwelling	65	65		
16								
17		178	D	Dwelling	60	60		
18		180	D	Dwelling	60	60		
19								
20								
21		186	D	Dwelling	55	55		
22								
23		188	D	Dwelling	55	55		
24		190	D	Dwelling	55	55		
25								
26								
27		196	D	Dwelling	40	40		
28								
29								
30	NW cor Vancouver							
31								

YATES STREET—SOUTH SIDE.

No. of Rating	LOCATION	Map No.	Class	OCCUPATION	Bldg	Conts	Bldg	Conts
1	**Wharf and Commercial**			**Sheet 6, Block 16**				
2	SE cor Wharf	85	B	Boscowitz & Sons	82 ~~88~~	106 106		
3								
4		1	B	One story brick	99	109		
5								
6		3	B	One story brick	85	98		
7								
8		5	B	One story brick	98	118		
9								
10		7	B	Yates building	95	96		
11								
12	Rear		C	Oil clothing whse	119	135		
13								
14	SW cor Commercial	9	B	Lenz & Leiser	106	115		
15								
16	Rear on Commercial	120	C	Lenz & Leiser whse	95	106		
17								
18	**Commercial and Langley**			**Sheet 6, Block 16**				
19	SE cor Com'l Alley	13	B	~~Pither & Leiser~~	~~107~~	~~116~~		
20				Cigars and tobacco		211		
21		15	B	~~Pither & Leiser~~	135 ~~111~~	145 ~~119~~	147	
22				Cigars and tobacco		~~214~~		
23		~~17~~	~~C~~	~~One story brick~~	~~104~~	~~147~~		
24					97 ~~[illegible]~~	115 ~~[illegible]~~		
25		~~19~~	~~D~~	~~Hardware storage~~	~~200~~	~~[illegible]~~		
26								
27	SW cor Langley	21-29 56	C	2 and 3 story brick	151 ~~105~~	170 ~~170~~		
28				~~Dicey~~ & Co.		150 ~~150~~		
29				Lodgings		150 ~~160~~		
30				~~[illegible]~~		~~[illegible]~~		
31								

YATES STREET—SOUTH SIDE (Continued)

No. of Rating	LOCATION	Map No.	Class	OCCUPATION	Bldg	Conts	Bldg	Conts
1	**Langley and Government**			**Sheet 7, Block 17**				
2	SE cor Langley	5-65	B	2nd Hand Store Restaurant / Thompson bldg	92	100		
3								
4		33	B	Bank of British N.A.	82	86		
5								
6		35-37	B	1 and 2 story brick	94	105		
7								
8	SW cor Government			See Government st				
9								
10	**Government and Broad**			**Sheet 7, Block 18**				
11	SE Cor Government			See Government st				
12								
13		45-57	C	2 story brick	124	139		
14				Lodgings		129		
15								
16	SW cor Broad	42-46 49-59	C	Hotel Davies	~~[illegible]~~	~~168~~		
17				Restaurants		178		
18				Drug store		198		
19				Bicycle store		188		
20				Fancy goods and stat		188		
21								
22	**Broad and Douglas**			**Sheet 7, Block 19**				
23	SE cor Broad	61-65 35-37	B	3 story brick	~~[illegible]~~	~~[illegible]~~		
24				Offices		~~[illegible]~~		
25								
26		67 71	C	King Edward Hotel	167	185		
27				Dry goods store		~~125~~		
28								
29		65-73	C	Restaurant & Bakery / ~~Stevens bldg~~	~~[illegible]~~	~~[illegible]~~		
30				Rooms ~~Lodgings~~		~~[illegible]~~		
31								



MICROCOPY RESOLUTION TEST CHART

(ANSI and ISO TEST CHART No. 2)



APPLIED IMAGE Inc

1653 East Main Street
Rochester, New York 14609 USA
(716) 482 - 0300 - Phone
(716) 288 - 5989 - Fax

YATES STREET—SOUTH SIDE (Continued).

No. of Rating	LOCATION	Map No.	Class	OCCUPATION	Bldg	Conts	Bldg Conts
1	**Broad and Douglas---Cont'd**			**Sheet 6, Block 19**			
2							
3	SW cor Douglas			See Douglas Street			
4							
5	**Douglas and Blanchard**			**Sheet 8, Block 45**			
6	S.E. cor Douglas	701	a	Merchants Bank Bldg	39	61	
7	~~SW cor Douglas~~	~~70-81~~	~~D~~	~~Various~~	~~450~~	~~[illegible]~~	
8				Bank		61	
9		705-707	B	[illegible]	[illegible]	123	
10		~~81-72~~	~~D~~	~~Carpenter shop~~	~~450~~	~~[illegible]~~	
11		83	D	~~Shoemaker~~	~~450~~	~~[illegible]~~	
12							
13							
14							
15		89	B	Sylvester Feed Co.	136 ~~148~~	149 ~~158~~	
16	yates St Block 45	711	B	3 Story Brick	119 ~~165~~	–	
17		~~91-96~~	~~D~~	~~Paint & oil stge~~	~~865~~	~~865~~	
18		711-713	B	~~Office of Stevedoring Co~~		135 ~~[illegible]~~	
19		~~95-97~~	~~D~~	~~Plumber~~	~~300~~	~~300~~	
20				~~Offices & Rooms~~		130	
21		719	B	Offices & Rooms	165	134	
22		723/25	C	[illegible]	12	12	
23							
24							
25	Temporary [illegible]	105	C	Dr. Hall's bldg	94	105	
26	Goodwin store		B	Stock, drug contr.		[illegible]	
27							
28		109	C	Archbishop's palace	130	180	
29							
30							
31							

YATES STREET—SOUTH SIDE (Continued).

No. of Rating	LOCATION	Map No.	Class	OCCUPATION	Bldg	Conts	Bldg	Conts
1	**Douglas and Blanchard---Cont'd**			**Sheet 8, Block 45**				
2		115	D	Dwelling	40	40		
3								
4		117-119	B	Dominion hotel	~~1.20~~	~~1.50~~		
5								
6								
7	**Blanchard and Quadra**			**Sheets 8 and 9, Block 55**				
8	SE cor Blanchard	127	D	Saloon	240	240		
9		129	D	Dwelling	240	240		
10								
11		131	D	Dwelling	190	190		
12	Rear	25	D	Stable	200	200		
13								
14		135	D	Dwelling	75	75		
15								
16		139	D	Dwelling	200	200		
17								
18		141	D	Steam dyng & clng	300	300		
19	Rear	41	D	Shed and stable	275	275		
20								
21		25	D	Storage building	300	300		
22								
23		145	D	Chinese laundry	340	340		
24								
25		147	D	Dwelling	225	225		
26								
27								
28		151-153	D	Stable and shed (2)	500 620	500 620		
29	Rear		C-D	Pumping stat & stabl	740	740		
30								
31								

YATES STREET—SOUTH SIDE (Continued).

No. of Rating	LOCATION	Map No	Class	OCCUPATION	Bldg	Conts	Bldg Conts
1	**Blanchard and Quadra---Cont'd**			**Sheet 9, Block 55**			
2		155	D	Storage shed	730 870	730 870	
3		157-159 39	D	Planing mill	730 870	730 870	
4	~~Rear~~	40	D	~~Dry kiln~~	~~870~~	~~870~~	
5				Lumber in Yard	730	730	
6							
7	SW cor Quadra			See Quadra street			
8							
9	**Quadra and Vancouver**			**Sheet 9, Block 69**			
10	SE cor Quadra	~~101~~	~~D~~	~~Sheet metal works~~	~~215~~	~~215~~	~~105~~ ~~105~~
11							
12		161	C	Second hand dress	260	260	
13							
14	N East and rear		D	Stable	100	100	
15							
16		177	D	Dwelling	65	65	
17	Rear	39	D	Stable	125	125	
18							
19							
20							
21		185	D	Dwelling	100	100	
22	Rear	42	D	Stable	125	125	
23							
24		189	D	Dwelling	55	55	
25							
26		195	C	Dwelling	35	35	
27	Rear	42	D	Stable	200	200	
28							
29							
30	SW cor Vancouver		B	Hunter bldg	92	110	
31	Warranty Dry Kiln not used or Steam generator on Premises						

MISCELLANEOUS.

No. of Rating	LOCATION	Map No.	Class	OCCUPATION	Bldg	Conts	Bldg	Conts
1	**North Park St-South Side**			**Sheets 12 and 13, Block 63**				
2								
3		5	D	Dwelling	140	140		
4		7	D	Store and dwg	185	185		
5		9	D	Dwelling	105	105		
6		9½	D	"	95	95		
7		~~23~~	~~D~~	~~Dwelling~~	~~250~~	~~250~~		
8		~~25~~	~~D~~	~~Chinese laundry~~	~~300~~	~~300~~		
9								
10	SW cor Quadra	124	D	Gen store and dwg	195	195		
11								
12	**Quadra St-East Side**			**Sheet 13, Block 64**				
13	SE cor North Park	12	D	Grocery store	190	190		
14				Sheet 17, Block 70				
15	Menzies st	125	C	Menzies	111	124		
16	[illegible]	171	D	Dwelling	[illegible]	100		
17	**Menzies St-East Side**	[illegible]		**~~Sheet 77, Block 70~~**				
18	[illegible]	~~125~~	D	~~Dwelling~~ ~~Menzies~~	~~111~~	~~124~~		
19½	[illegible]	806	D	[illegible]	[illegible]	[illegible]	[illegible]	[illegible]
20	**Kingston St-North Side**	35	D	**Sheet 76, Block 72**	125	125		
21		35	B	Fire Hall	103	123		
22		37	D	Sheet metal works	~~215~~	~~225~~		
23		35	D	Fire hall (No 3)	220	220		
24	Menzies River	[illegible]		[illegible]	[illegible]			
25	[illegible]	75	D	do laundry and	[illegible]	125		
26	**Douglas St-West Side**			**Sheet 89, Block 76**				
27	NW cor Michigan	110	C	South Park school	70	70		
28								
29	Belcher St north side			Sheet 4 Block 72				
30								
31	Rockland Ave	1034	D		100	100		

Ot 2 Handling no more than 4 gallons Gasoline other than in Reservoirs of Vehicles to be taken, with Retail dealing

MISCELLANEOUS (Continued).

No. of Rating	LOCATION	Map No.	Class	OCCUPATION	Bldg	Conts	Bldg	Conts
1	**Government St-West Side**			**Sheet 25, Block 81**				
2	NW cor John	324	D	Grocery and dwg	~~205~~	~~205~~	190	190
3	Rear	3	D	~~Stable~~ Outbuilding	~~205~~	~~205~~	125	125
4	Next rear	5	D	Dwelling	~~175~~	~~175~~	100	100
5	[illegible]	[illegible]	D	Grocery	175	175		
6	**McClure St-South Side**			**Sheet 39, Block 102**				
7		39	D	Old Ladies Home	100	100		
7½			D	" " " Rear	93	93		
8		15	D	~~Dwelling~~	~~100~~	~~100~~		
9			D	Lodging Hse rear	190	190		
10	**Collinson St-South Side**			**Sheet 91, Block 103**				
11		18	C	St. Joseph's Hospital	135	135		
12	West		D	St. Jos Hos (laundry)	250	250		
13								
14	**Humboldt St-North Side**			**Sheet 91, Block 103**				
15	NE cor Blanchard	68	C	White Horse Saloon	176	176		
16								
17	**Humboldt St-South Side**			**Sheet 91, Block 104**				
18		59	C	St. Ann's Convent	90	90		
18½	Humboldt St	835	B	New Addition to Convent	125	see Stat		
19	Rear	32	C-D	Laundry	235	235		
20								
21								
22	**Esquimalt Rd-South Side**			**Sheet 23, Block 118**				
23		60	D	Grocery store	200	200		
24				Sheet 7 + Block 129				
25	Kingston Street	134	D	Dwelling	80	80		
25½	rear		D	machine shop	265	265		
26	**Esquimalt Rd-North Side**			**Sheet 23, Block 121**				
27	NW cor Bridge	19	C	Rock Bay Hotel	167	184		
28	[illegible]	[illegible]	[illegible]	[illegible]				
29	[illegible]	16	D	[illegible]	85	[illegible]		
30	[illegible]		[illegible]	[illegible]	[illegible]	[illegible]		
30½				Sheet 29 Block 142				
31	Cor Gorge & Cecil		D	Grocery & Dwelling	150	150		
31½	Rear		D	Stable	100	100		

MISCELLANEOUS (Continued).

No. of Rating	LOCATION	Map No.	Class	OCCUPATION	Bldg	Conts	Bldg	Conts
1	**Gorge Road-West Side**			**Sheet 30, Block 144**				
2	NW cor David	6	C	Centennial Meth Ch	63	63		
3	Rear	68	D	Dwelling	60	60		
4								
5	**David St-South Side**			**Sheet 25, Block 145**				
6								
7		71	D	Thorpe's min wat fty	245	245		
8	Rear		D	Stable and shed	245	245		
9	Next East and rear		D	Bottle storage shed	200	200		
10								
11				**Sheet 59, Block 150**				
12				**Provincial Royal Jubilee Hospital—**				
13		1	C	Administration bldg	100	100		
14		2	C	Female day room	~~100~~	~~100~~		
15		3	C	Male day room	~~100~~	~~100~~		
16		4	C	Female ward	100	100		
17		5	C	Medical ward (male)	100	100		
18		6	C	Surgical wards	100	100		
19								
20		8	C	Strathcona ward	80	80		
21								
22		9	C-D	Operat & steril bldg	~~100~~	~~100~~		
23								
24		7	D	Laundry	200	200		
25								
26		11	D	Workshop	210	210		
27			D	Doctor's residence	60	60		
28								
29								
30								
31								

MISCELLANEOUS (Continued).

No. of Rating	LOCATION	Map No.	Class	OCCUPATION	Bldg	Conts	Bldg	Conts
1	**Hillside Ave-North Side**			**Sheet 26, Block 152**				
2	NW cor Rose street	81	D	Grocery and dwg	175	175		
3	Rear	79	D	Stable and sheds	165	165		
4		46	D	Dwelling	115	115		
5								
6								
7		32	D	Passenger depot	200	200		
8		22	D	Freight shed	225	225		
9								
10								
11	**Kings Road-North Side**			**Sheet 27, Block 158**				
12	NE cor Blanchard	58-60	D	Grocery and dwg	205	205		
13	Rear		D	Stable	205	205		
14	Next rear	41	D	Dwelling	185	185		
15		62	D	Dwelling	175	175		
16		64	D	Dwelling	155	155		
17		66	D	Dwelling	140	140		
18		68	D	Dwelling	130	130		
19								
20	**Quebec St-South Side**			**Sheet 75, Block 177**				
21	SE cor Redfern	2	D	St James ch (Angl)	~~100~~	~~100~~	125	
22	Rear	4	D	~~Sunday school~~ Lumber Storage	~~100~~	~~100~~	185	
23								
24		63	D	School	100	100		
25								
26	**Menzies St-West Side**			**Sheet 88, Block 181**				
27	NW cor Michigan	73	D	Grocery and dwg	200	200		
28								
29	**Menzies St-East Side**			**Sheet 88, Block 187**				
30	NE cor Michigan	74	D	Storage and dwg	200	200		
31								

MISCELLANEOUS (Continued).

No. of Rating	LOCATION	Map No.	Class	OCCUPATION	Bldg	Conts	Bldg	Conts
1	**Cook St-West Side**			**Sheet 36, Block 191**				
2	~~NW cor North Park~~	~~226~~	~~D~~	~~Chinese laundry~~ Butcher Shop	~~100~~ 185	~~100~~ 185		
3	~~Rear~~	~~74~~	~~D~~	~~Chinese laundry~~	~~100~~	~~100~~		
4	Next rear	72	D	Dwelling	~~375~~	~~225~~	75	75
5		234	D	Dwelling			45	75
6		~~225~~	~~D~~	~~Chinese laundry~~	~~100~~	~~100~~		
7		234	D	Dwelling	~~125~~	~~125~~	100	100
8	South of Kear	60	D	Machine Shop	290	290		
9	Rear on Collison	70	D	Dwelling	170	170		
10	**Caledonia Ave-North Side**			**Sheet 52, Block 193**				
11	NE cor Cook	5-4	D	St. Barnabas ch (Ang)	110	110		
12								
13	**Cook St-West Side**			**Sheet 37, Block 201**				
14	NW cor Fisguard	208-210	D	Various	230	230		
15	Rear	19	D	Stable and shed	205	205		
16		212	D	Dwelling	180	180		
17		214	D	Dwelling	100	100		
18		216	D	Dwelling	110	110		
19		218	D	Dwelling	125	125		
20		220	D	Dwelling	145	145		
21		222	D	Dwelling	175	175		
22	SW cor North Park	224	D	Store and dwg	215	215		
23	Rear of #1033 North Park St	167	D	Carph. + Stable	300	300		
24	**Cook St-West Side**			**Sheet 37, Block 202**				
25	NW cor Farquhar	202	D	Tin shop See page 186	~~195~~	~~195~~		
26	North Park St			Sheet 52				
27	~~Cook St-East Side~~			**Sheet 52, Block 204**				
28		113	D	Dwelling				
29		217	D	Dwelling	185	185		
30	SE cor North Park	~~221-223~~ 229	D	~~Various~~ Plumber Shop + Dwelling	~~210~~ 225	~~210~~ 225		
31	Rear	222	D	~~Stable and sheds~~	~~210~~	~~210~~		

MISCELLANEOUS (Continued).

No. of Rating	LOCATION	Map No.	Class	OCCUPATION	Bldg	Conts	Bldg	Conts
1	**Cook St-East Side**			**Sheet 48, Block 208**				
2	NE cor Pandora	180	D	Grocery and dwg	~~195~~	~~195~~		
3	[illegible]			[illegible]				
4		1046	D	Cigar [illegible]	170	170		
5	**Yates St-South Side**			**Sheet 44, Block 214**				
6								
7		271	D	Dwelling	150	150		
8	Rear	42	D	Stable	200	200		
9		273	D	Dwelling	200	200		
10	Rear	46	D	Stable and storage	200	200		
11		275	D	Bakery	235	235		
12	Rear	48	D	Storage Bldg & Shed	165	165		
13								
14	**Fort St-South Side**			**Sheet 44, Block 216**				
15	SE cor Cook	233	C D	Office & greenhouses for lo.	100 ~~170~~	150 ~~170~~		
16								
17								
18	**School St-East Side**			**Sheet 45, Block 217**				
19		9	C	Gymnas'm (Pembtn)	85	85		
20	Rear	12	D	Play shed	100	100		
21	Next rear	13	C	Lavatories	100			
22	Next rear	14	D	Domes & Manl school	100	100		
23	Next rear	15	C	Lavatories	100			
24		10	C	Boys Central school	85	85		
25	Rear	11	C	Girls Central school	85	85		
26								
27	[illegible]			[illegible]	[illegible]			
28				[illegible]	100	[illegible]		
29	East			[illegible]	[illegible]	[illegible]		
30		17	[illegible]	[illegible]	[illegible]	[illegible]		
31	[illegible]	18	D	[illegible]	[illegible]	[illegible]		

MISCELLANEOUS (Continued).

No. of Rating	LOCATION	Map No	Class	OCCUPATION	Bldg	Conts	Bldg Conts
1	**Dallas Road-West Side**			**Sheet 72, Block 223**			
2	SW cor Ontario	7	D	Dwelling	60	60	
3	Rear	88	D	Restaurant	250	250	
4	Roy Bx 35		B	Rooming house	75	100	
4½	a living amount to the [illegible]						
5							
6		95	C	Wilson's cold storage	133	166	
7				*Wilson's cold storage		266	
8							
9							
10	**Dallas Road-North Side**			**Sheet 73, Block 227**			
11		46	B V	Hotel Dallas	360	360	
12	Rear	50	D	Chinese dwelling	360	360	
13	Next Rear		D	Stable	325	325	
14	NextRear on Simcoe	254	D	Chinese laundry	395	395	
15	[illegible]						
16	[illegible]		D	[illegible]	185	185	
16½	[illegible]		D	Business	115	115	
17	**Simcoe Street-South Side**			**Sheet 68, Block 232A**			
18	SE cor St. Lawrence	234	D	Grocery and dwg	200	200	
19	[illegible]			Sheet 68 Blk 232A			
20	[illegible]	111	D	[illegible]	125	125	
21	**Niagara Street-North Side**		D	Contractor's [illegible]	165	165	
22		115	D	**Sheet 68, Block 232B** Boarding House Dwelling	210	210	
23	~~Niagara St~~	~~93~~	~~D~~	~~Dwelling~~	~~200~~	~~200~~	
24		~~91~~	~~D~~	~~Smith's bak & dis fact~~	~~325~~	~~325~~	
25	Rear	~~35~~	~~D~~	~~Stable and shed~~	~~275~~	~~275~~	
26	~~Next East and Rear~~	~~43~~	~~C~~	Stable	~~275~~	~~275~~	
27	~~Sheet 81 Blk 257~~ N.E. cor Dallas Road & Boyd Blvd			Sunday [illegible]	150	150	
28							
29	Coburg			Bakery			230 230
30		102					150 150
31		102		Grocery			140 140

*Without consequential damage clause.

MISCELLANEOUS (Continued).

No. of Rating	LOCATION	Map No.	Class	OCCUPATION	Bldg	Conts	Bldg	Conts
1	**Michigan Street-South Side**			**Sheet 88, Block 256**				
2		4	D	James Bay Meth ch	100	100		
3		82	D	Dwelling	85	85		
4	**Toronto Street-North Side**			**Sheet 89, Block 259**				
5	Sheet 88		Block 257 B see Page 195					
6		23	D	Store and dwg	~~175~~	~~175~~		
7	Rear	56	D	Stable	~~100~~	~~100~~		
8		58	D	Outbuilding	~~165~~	~~165~~		
9								
10	**Douglas Street-West Side**			**Sheet 89, Block 260**				
11	SW cor Toronto	7	D	Store and dwelling	200	200		
12	Sheet 83 Block 274			(see page 196)				
13	**Niagara Street-South Side**			**Sheet 85, Block 277**				
14	SW cor Douglas	220	D	Corrig College	100	100		
15								
16	**Yates Street-North Side**			**Sheet 45, Block 282**				
17	NE cor Camosan	302	C	Fire hall (No. 2)	77	77		
18	National			Sheet 87 Block 278				
19								
20	**Fernwood Road-West Side**			**Sheet 45, Block 283**				
21			C	High school	65	65		
22								
23	**Fort Street-North Side**			**Sheet 46, Block 286**				
24								
25		98	D	Dwelling	90	90		
26		100	D	Dwelling	160	160		
27	NW cor Stanley	102	D	Store and dwelling	190	190		
28	Rear of 2749 Quadra	Sheet 87 Block 291	D	Harness stable	200	200		
29	Niagara St. South side			Sheet 84 Block 276				
30		581	D	Store dwelling (vac) ~~Furniture store~~	210 ~~310~~	210 ~~310~~		
31	~~S. W. Cor Cook~~	~~61~~	~~D~~	~~[illegible]~~	125	125		
31½	Sheet 24 Blk 291			see page 189				

MISCELLANEOUS (Continued)

No. of Rating	LOCATION	Map No.	Class	OCCUPATION	Bldg	Conts	Bldg	Conts
1	**Douglas Street-East Side**			**Sheet 30, Block 297**				
2	NE cor Topaz Ave	43	D	Dwelling	90	90		
3		45	D	Saloon and dwelling	220	220		
4	Rear	46	D	Stable and shed	220	220		
4½	Fernwood Street	58		Block 328				
5	2203	169	D		100	[illegible]		
5½	2207	171	D		[illegible]	[illegible]		
6	Rear		D	Bakery (small)	185	185		
7	**Chambers Street-East Side**			**Sheet 52, Block 312**				
8	NE cor Gladstone	40	D	Spring Ridge School	100	100		
9								
10	**Fernwood Road-West Side**			**Sheet 53, Block 312**				
10½		2018	D	Dwelling	150	150		
11	NW cor Gladstone	140	D	Bakery, dwlg & stbl	260	260		
11½	Gladstone Ave	129½	D	Dwelling	155	155		
12	Rear			Sheet 50, Block 296				
13	S.W. cor Burnside		B	Fire Hall	[illegible]	[illegible]		
14	**Fernwood Road-East Side**			**Sheet 54, Block 313**				
15	NE cor Gladstone	68	D	Grocery and dwg	205	205		
16								
17		65	D	Stable	200	200		
18		66	D	Hall (I.O.O.F.)	210	210		
19	N. Chatham north side		D	Builder Shop (new)	190	190		
19½		70	D	Dwelling	~~305~~	~~305~~	85	85
20		72	D	Dwelling	~~165~~	~~165~~	85	85
21	**Stanley Ave-West Side**			**Sheet 55, Block 314**				
22		20	D	Knox Presby church	100	100		
23								
24	**Gladstone St-South Side**			**Sheet 53, Block 315**				
25	SW cor Fernwood	62	D	Emmanuel Bap. ch	100	100		
26		63	D	Sunday school	100	100		
27		59	D	Dwelling	90	90		
28		57	D	Hall (F.V.M.A.)	200	200		
29	Cedarcliff Avenue		D	Dye Works	305	305		
30	N.E. cor Cedar		D	Grocery Store	155	155		
31	Rate [illegible]			[illegible]				

MISCELLANEOUS (Continued).

No. of Rating	LOCATION	Map No.	Class	OCCUPATION	Bldg	Conts	Bldg	Conts
1	**Chambers St-East Side**			**Sheet 48, Block 325**				
2								
3		10 12	D	City water wks shop	195	195		
4	Rear	8	D	Storage and stable	210	210		
5	Next rear	210	D	Dwelling	100	100		
6		14	D	Dwelling	100	100		
7								
8	**Belmont Ave-East Side**			**Sheet 55, Block 331**				
9	SE cor Pembroke	2	D	Methodist church	100	100		
10								
11	**Fort St-South Side**			**Sheet 60, Block 342**				
12	SW cor Oak Bay Av	27	D	Grocery and dwg	200	200		
13								
14								
15	Fort St. South side			Sheet 60 Block 335				
16		5	D	Store + dwg.	195	195		
17								
18			D					
19	Oak Bay Ave. - South side -			Sheet 64 Block 364				
20	SW cor. Fort & Oak Bay Ave.	60	D	Grocery + dwg.	205	205		
21								
22	Moss Street - West side			Sheet 32 Block 368				
~~23~~	~~N. W. cor. Speed Ave.~~	~~1~~	~~D~~	~~Store + dwelling~~	~~215~~	~~215~~		
~~24~~		~~2~~	~~D~~	~~Dwelling~~	~~190~~	~~190~~		
~~25~~		~~3~~	~~D~~	~~Dwelling~~	~~190~~	~~190~~		
~~26~~		~~4~~	~~D~~	~~Dwelling~~	~~145~~	~~145~~		
27								
28	[illegible]			Sheet 41 Block 382				
29		1154	D	Boarding house	45	45		
30				Sheet 32 Block 164				
31	Douglas St.	31	D	Dwellings	65	65		
31½	60 ft south of above		D	Store + P.O	155	155		

MISCELLANEOUS (Continued).

No. of Rating	LOCATION	Map No.	Class	OCCUPATION	Bldg	Conts	Bldg	Conts
1	Telephone poles, apparatus and instruments on streets							
2	and in buildings in Victoria, with 80% co-insurance							
3	clause.					200		
4	Rockland Ave & Elm							
5	~~Hill & Foot Tower~~		D	~~Boarding House~~	~~75~~	~~75~~		
6	**Dallas Road-South Side**			**Sheet Block**				
7	Foot of St Lawrence		D	Bathing pavilion	200	200		
8								
9								
10	**Cook Street-East Side**			**Sheet Block**				
11	Hillside and Kings		C	Protestant orphanage	85	85		
12								
13								
14	**Oak Bay Ave--North Side**			**Sheet , Block**				
15			D	Oak Bay hotel	~~320~~	~~320~~	235	235
16								
17								
18								
19	**Tolmie Road--East Side**			**Sheet , Block**				
20	**Isolation Hospital—**							
21	On diagram	1	D	Caretaker's dwg	135	135		
22	South on diagram	2	D	Laundry	150	150		
23	South on diagram	3	D	Disinfecting bldg	100	100		
24	East on diagram	4	D	Single ward cottage	115	115		
25	North on diagram	5	C	Single ward cottage	93	93		
26	North on diagram	6	D	Ambulance building	100	100		
27	S. E. on diagram	7	C	Dble wd (main) bldg	96	96		
28	South on diagram	8	D	Single ward cottage	115	115		
29	East on diagram	9	D	Double ward cottage	120	120		
30	North on diagram	10	D	Storage Bldg	120	120		
31	North on diagram	11	D	Morgue	115	115		

MISCELLANEOUS (Continued).

No. of Rating	LOCATION	Map No.	Class	OCCUPATION	Bldg	Conts	Bldg	Conts
1	**Willows, near Victoria**			**Sheet , Block**				
2				**B. C. Agricultural Association —**				
3	On diagram	1 A	D	~~Office~~ Restaurant	~~225~~	~~225~~	225	2
4	On diagram	2 B	D	Main building	270 300	270 300		
5	On diagram	3 C	D	Machinery Bldg ~~Restaurant~~	350	350		
6	On diagram	4 D	D	Poultry Bldg ~~Restaurant~~	250 300	250 300		
7	On diagram	5 E	D	Horse Show Bldg ~~Machinery bldg~~	275 250	275 250		
8	On diagram	6 F	D	Grand Stand ~~Fisheries & Pitry bdg~~	250 250	250 250		
9		4		Cattle	225	225		
10			D	*Stock sheds	~~225~~	~~225~~		
11		11	D	Stables	225	225		
12	# Equivalent Sheet & Block numbers or average clause							
13								
14	**Willows, near Victoria**			**Sheet , Block**				
15			C	Old Men's Home	125 ~~155~~	125 ~~155~~		
16	Cadboro Bay Rd		D	Willows Hotel	300	300		
17	" " "			Outbuildings	300	300		
18	Denman St. South side			Sheet 57 Block 305				
19	S.E. cor. Rifle Rd.		13 D	Chicken house	2.	2.		
20			15 D	Dwelling	170	170		
21								
22	Hunter Road - north side 8		D	Cigar factory	285	285		
23								
24								
25								
26								
27								
28								
29								
30								
31								

*Extending partly round enclosure.

MISCELLANEOUS (Continued).

No. of Rating	LOCATION	Map No.	Class	OCCUPATION	Bldg	Conts	Bldg	Conts
1	Douglas St. Westside			Sheet 56 Block 213B				
2	N.W. cor. Simcoe	79	B	Colonial Hotel	280	280		
3								
4	Superior St. Northside			Sheet 78 Block 13				
5		114	D	Dwelling	295	295		
6		17	D	D. & Stable & Shed	245	245		
7								
8	~~[illegible]~~			~~[illegible]~~				
9	~~[illegible]~~			~~[illegible]~~	170	170		
10								
11	Dunsmuir St. - Westside			Sheet 92 Block 195				
12	N.E. cor. Gillespie	38	D	Grocery store	195	195		
13		40	D	Dwelling	180	180		
14		40½	D	Dwelling	165	165		
15		42	D	Dwelling	145	145		
16								
17								
18								
19								
20								
21								
22								
23								
24								
25								
26								
27								
28								
29								
30								
31								

MISCELLANEOUS (Continued).

No. of Rating	LOCATION	Map No.	Class	OCCUPATION	Bldg	Conts	Bldg	Conts
1	Lincoln Hill [illegible]							
2	Cricket Club House				100	100		
3			D	Bowling Club	100	100		
4	[illegible]			Lodge & Dwelling				
5	Victoria Brick [illegible]		D	Office & Room [illegible]	205	205		
6	Brick Kilns		D		175	175		
7			D	Drying Sheds	175	175		
8			I.C.	Brick Works	290	290		
9			I.C	Boiler House	290	290		
10								
11								
12								
13								
14								
15								
16	See Page 195 Lines	1 to 3						
17	St Louis [illegible]	[illegible]		Lot 68, Block	232	St.		
18		112	D	Dwelling	240	240		
19	Tyrist		D	Bakery	270	275		
20	Kerr		D	Stable	240	240		
21	[illegible]	East	side	[illegible]	Blk	232a.		
22	N.E. Cor St Louis	130	D	Livery	125	125		
23	North	[illegible]	D	Dwelling	110	110		
24	The Horse		D	Wire Cabinet	300	300		
25								
26								
27								
28								
29								
30								
31	36½ Watchman's clause to be attached to each Policy							

MISCELLANEOUS (Continued).

No. of Rating	LOCATION	Map No.	Class	OCCUPATION	Bldg	Conts	Bldg	Conts
1	[illegible]			Shut 25 Block	145			
2	[illegible]	[illegible]	D	[illegible]	[illegible]	[illegible]		
3								
4	[illegible]			Shut [illegible] 15				
5		614	D	[illegible]	81	[illegible]		
6								
7	Not Service Car			Not on Shut				
8			C	University School	65	65		
9	56th North			Swing [illegible]	100	100		
10			D	Gym & Mat Lodge	[illegible]	[illegible]		
11			D	Kaimuki	150	150		
12	[illegible]			Not [illegible]				
13	S. E. Cor [illegible]			[illegible]				
14	[illegible]	1	D	Block [illegible]	245	245		
15	"	2	D	[illegible]	245	245		
16	"	3	D	[illegible]	245	[illegible]		
17	"	4	D	[illegible] & [illegible] House	[illegible]	[illegible]		
18								
19								
20		Shut	88	Block 25th D				
21	Michigan St	565	D	Dwelling	120	120		
22	next East		D	" "	140	140		
23	S. W. cor Hekeulen	571	D		125	125		
24	Heimken St	438	D		145	145		
25	" "	434	D		125	125		
26	" "	432	D		125	125		
27								
28	Nuuanu Reservoir			Not on Shut				
29	4th North		D	Residence	225	225		
30				Garage Car House	225	225		
31								

MISCELLANEOUS (Continued).

No. of Rating	LOCATION	Map No.	Class	OCCUPATION	Bldg	Conts	Bldg	Conts
1	Niagara St			Sheet 83 Block 274				
2	S.E. cor Morpies	75	D	Store + Dwg	180	180		
3	18 feet East	507	D	Butcher Shop (new)	185	185		
4		509	D	Dwelling	155	155		
5		511	D	Dwelling	110	110		
6		515	D	Dwelling	~~125~~ 90	~~125~~ 90		
7					~~40~~	~~40~~		
8		555	D	Dwelling	100	100		
9		559	D	Mens Quarters and	200	200		
10		35	D	Delivery Stable	200	200		
11								
12	South Sumner St			West side Sheet 84	Block		274	
13		58 56	D	Dwellings (2)	85	85		
14		50	D	" "	80	80		
15								
16	Edmonton Rd			not on Map				
17		1635	D	Gen Dwelling	200	200		
18								
19								
20								
21				Common Jail	175	175		
22		1[illegible]		[illegible] Block 231				
23		1029	D	Dwelling	85	85		
24	[illegible]	1033-1061	D	"	85	85		
25	[illegible]		D	Stable + Shed	175	175		
26		1335	D	Dwelling	135	135		
27	[illegible]		D	[illegible]	[illegible]	[illegible]		
28		1341	D		135	135		
29		1328	D	Dwelling	85	85		
30		1032	D					
31	[illegible]		D	Stores	235	235		

LOCATION	Map No.	Class	OCCUPATION	Bldg	Conts	Bldg	Conts
Clip 189			CUT OUT & PASTE IN RATE BOOK				
ATE AUTOMOBILE GARAGES.							
ate Automobile Garages and their contents in conjunction with lings, may be considered as outbuildings both as regards basis and exposure. machine is housed in a stable, the stable rate will apply. cies covering machines or the buildings in which they are house be made subject to the warranties set forth in section N 49 of books 3 & 4.							
South of 950		D	Dwg & Stable				
Block 215							
	1124	D	Boarding House	100	100		
South side First St East of Lee Avenue							
Rate for Nominal Insurance		D	Living Quarters at double the nominal Rate	150	150		
Fairfield Road cor Lilian		D	Store & Dwelling	200	200		
Caledonia Ave	Block		109				
	841	D	Carpenters Shop	335	335		
Near	1820	D	Dwelling	150	150		
	1825	D	" "	115	115		
	1824	D	" "	115	115		
East	845	D	" "	90	90		

MISCELLANEOUS (Continued).

No. of Rating	LOCATION	Map No.	Class	OCCUPATION	Bldg	Conts	Bldg	Conts
1	Wra							
2	S.L. e							
3	18 fe							
4								
5	s in conjunction with							
6	both as regards basis							
7	le rate will apply,							
8	in which they are housed							
9	orth in section N							
10								
11								
12	South Turner St			West side Sect 54	Block		274	
13		58 56	D	Dwellings (2)	85	85		
14		50	D	" "	80	80		
15								
16	Edmonton Rd			not on map				
17		1630	D	Gro Dwelling	200	200		
18								
19								
20								
21				Entrance Hotel	175	175		
22	North Park St Blk 201							
23		1029	D	Dwelling	85	85		
24	Sect 1033-1051		D	"	8	85		
25	Rear		D	Stable & Shed	175	175		
26		1035	D	Dwelling	135	135		
27	Rear		D	Laundry Dwg	[illegible]	[illegible]		
28		1041	D		135	135		
29		1028	D	Dwelling	85	85		
30		1032	D					
31	Rear		D	Finishing	235	235		

MISCELLANEOUS (Continued)

No. of Rating	LOCATION	Map No.	Class	OCCUPATION	Bldg	Conts	Bldg	Conts
1	Cook St Westside			Blk 535 St. cor Oxford St				
2			D	Groc + Dwelling	185	185		
3	Blk 212 Cook St	1325	D	Dwelling	100	100		
4	Cor of Johnson St	1324	D	Grocery	185	185		
5	Rear on Johnson St	1119	D	Dwelling	80	80		
6	East St Blk 90	224	D	Auto Garage	375	375		
7								
8								
9								
10								
11	St Charles St Blk 209 Lot 1 & 950		B	Bus [illegible]				
12	[illegible]			[illegible]				
13	[illegible]			[illegible]				
14	Block 215							
15		1124	D	Boarding House	100	100		
16								
17	South side Fort St East of Lee Avenue							
18			D	Serving Counter	150	150		
* 19	Eligible for Terminal Insurance			at double the Terminal Rate				
20								
21	Fairfield Road cor Lillian							
22			D	Store + Dwelling	200	200		
23								
24	Caledonia Ave	Block		109				
25		841	D	Carpenters Shop	335	335		
26	Rear	1820	D	Dwelling	150	150		
27		1825	D	" "	115	115		
28		1824	D	" "	115	115		
29	East	845	D	" "	90	90		
30								
31								

MISCELLANEOUS (Continued).

No. of Rating	LOCATION	Map No.	Class	OCCUPATION	Bldg	Conts	Bldg	Cont
1	Douglas St. East side. Block 157							
2	Modern Rex Ltd	101	1/c	Sash + Door Factory	600	600		
3			D	Boiler + Engine Room	600	600		
4	North of Factory		1/c	Mill + Paint Shop	600	600		
5	East		D	Dry Kiln	600	600		
6	South		D	Shed	600	600		
7		103	D	Office	400	400		
8	Lumber on Platform near Mill or Dry Kiln				600			
9	Subject to 100 ft. clear space	103		Lumber	200			
10								
11	Trestle + Platform on equal amount on each side				400			
12								
13								
14								
15								
16								
17								
18								
19								
20								
21								
22	Burnside Rd Block 365							
23			D	Dwelling	85	85		
24	Rear		D	Stable + Wk shop	350	350		
25								
26	N.E. cor Princess		D	Grocery Store	200	200		
27								
28								
29								
30								
31								

MISCELLANEOUS (Continued).

No. of Rating	LOCATION	Map No.	Class	OCCUPATION	Bldg	Conts	Bldg	Cont
1	Yates St. 3 Block	88						
2		1006	D	Dwelling	60	60		
3		1010	D	Dwelling	85	85		
4	East		D	Auto Garage	370	370		
5	with warranty that no gasoline except that contained in the reservoirs of 10 autos will be stored in the building							
6								
7		1020	C	Dwelling	65	65		
8								
9								
10								
11								
12								
13								
14								
15								
16								
17								
18								
19								
20								
21			D	[illegible]	[illegible]	[illegible]		
22	Fowler Street							
23	N/W Cor. [illegible]		D	Store & Dwg	215	215		
24	Near		C	Store	25	25		
25	C.J.P. [illegible] & Wharf		Block	1/4				
26			1/2	Block A	100	100		
27			1/2	Block B	100	100		
28			D	Wharf & Grain [illegible]	150			
29	Premises on business [illegible]							
30	subject to Rs. 80%		Conflagration Charge.					
31								

MISCELLANEOUS (Continued)

No. of Rating	LOCATION	Map No.	Class	OCCUPATION	Bldg	Conts	Bldg	Conts
1								
2				Boathouse	300	300		
3				" building Shed	300	300		
4				" at Wharf	250			
5								
6								
7								
8								
9								
10								
11								
12								
13, 13½				Bowling Alley & Billiards		135		
14								
15								
16								
17								
18								
19								
20								
21, 21½	[illegible]			Gaming Alley & Billiard		110		
22								
23								
24								
25								
26								
27								
28								
29								
30								
31								

MISCELLANEOUS (Continued).

No. of Rating	LOCATION	Map No	Class	OCCUPATION	Bldg	Conts	Bldg	Conts
1								
2								
3								
4								
5								
6								
7								
8								
9								
10								
11								
12								
13								
14								
15								
16								
17								
18								
19	Lansdowne Rd							
20	Cor [illegible]		D	[illegible]	[illegible]	[illegible]		
21	S. E. cor Rock Bay			Bigger 145				
22	[illegible]		D	Store	200	200		
23	Richmond st		D	Bigger 621				
24	No 42 near 1248		D	Sylvester [illegible]	200	200		
25								
26	[illegible]			[illegible]				
27		11	D	[illegible]	100	100		
28		[illegible]	D	[illegible]	[illegible]	[illegible]		
29								
30								
31								

PROVINCIAL [illegible]
VICTORIA, B. C.

MISCELLANEOUS (Continued).

No. of Rating	LOCATION	Map No.	Class	OCCUPATION	Bldg	Conts	Bldg	Conts
1	Oak Bay Ave.	Elk	95 a.					
2	[illegible]		B	[illegible] Quarry	225	225		
3	[illegible]		B	school	40	40		
4	Clover dale Ave.	[illegible]		U. S. [illegible] Track				
5	B. C. [illegible]			Crematorium [illegible]	700	200		
6	"			Silo		900		
7								
8	[illegible]		B	[illegible] Stable	12	150		
9				[illegible]		120		
10		50	D	Stable	175	175		
11	Contractors			Sup[illegible] [illegible]				
12								
13								
14								
15								
16								
17								
18								
19								
20								
21								
22								
23								
24								
25								
26								
27								
28								
29								
30								
31								

MISCELLANEOUS (Continued).

No. of Rating	LOCATION	Map No.	Class	OCCUPATION	Bldg	Conts	Bldg	Cont
1								
2								
3								
4								
5								
6								
7		[illegible]		[illegible]				
8	[illegible]	[illegible]	D	[illegible]	300	300		
9	[illegible]	[illegible]	C	[illegible]	235	235		
10	Grant Street, Block 205.							
11		58	D	Team Stable	225	225		
12		1145	D	Dwelling	80	80		
13	S. Charles Street, West side							
14			D	Grain house	150	150		
15				(See 1 [illegible]) Vacant		250		
16				54 Stance	50	150		
17	[illegible]							
18	[illegible]							
19	76 E. [illegible] Bay	2501	D	[illegible]	[illegible]	[illegible]		
20								
21	[illegible]							
22		118	D	[illegible]	[illegible]	[illegible]		
23	[illegible]	[illegible]	C	[illegible]	[illegible]	[illegible]		
24	[illegible]			[illegible]	[illegible]	[illegible]		
25	[illegible] Street, [illegible]							
26	[illegible]	[illegible]	D	[illegible]	[illegible]	[illegible]		
27								
28								

MISCELLANEOUS (Continued).

No. of Rating	LOCATION	Map No.	Class	OCCUPATION	Bldg	Conts	Bldg	Conts
1								
2								
3								
4								
5								
6								
7								
8								
9								
10								
11								
12								
13								
14								
15								
16								
17								
18								
19				[illegible]				
20	[illegible]		D	[illegible]	165	[illegible]		
21	[illegible]			Block 16				
22	Mansfield St.	135	D	Dwelling	150	100		
23	West		1/C	Paint & [illegible]	375	375		
24	[illegible]	[illegible]	[illegible]	[illegible]	Repd.			
25	Dragan St.		1	Senior [illegible]	65	65		
26	" E.		1	Junior [illegible]	65	[illegible]		
27	" C		D	Junior [illegible]	100	100		
28	" D		D	Gymnasium	100	100		
29	" E		C	Fire Class [illegible]	70	70		
30	" F		D	Sergeants [illegible]	[illegible]	[illegible]		
31	" G		D	Laundry	150	150		
31½	" H		D	Stable	150	150		
32	" I		D	Sergeants Quarters	[illegible]	150		

MISCELLANEOUS (Continued).

No. of Rating	LOCATION	Map No.	Class	OCCUPATION	Bldg	Conts	Bldg	Conts
1								
2								
3								
4								
5								
6								
7	Sheet 198.							
8	S. E. [illegible]			[illegible]	210	230		
9	[illegible]			[illegible]				
10	filling [illegible]			[illegible]				
11	except [illegible]			[illegible]				
12	North side of Fort St. ([illegible])			[illegible]				
13			D	Skating Rink	250	250		
14								
15								
16								
17								
18								
19								
20								
21								
22								
23								
24								
25								
26								
27								
28								
29								
30								
31								

MISCELLANEOUS (Continued).

No. of Rating	LOCATION	Map No.	Class	OCCUPATION	Bldg	Conts	Bldg	Conts
1								
2								
3								
4								
5								
6								
7								
8								
9								
10								
11								
12								
13								
14								
15								
16								
17								
18								
19								
20								
21								
22								
23								
24								
25								
26								
27								
28								
29								
30								
31								

MISCELLANEOUS (Continued).

No. of Rating	LOCATION	Map No.	Class	OCCUPATION	Bldg	Conts	Bldg	Conts
1								
2								
3								
4								
5								
6								
7								
8								
9								
10								
11								
12								
13								
14								
15								
16								
17								
18								
19								
20								
21								
22								
23								
24								
25								
26								
27								
28								
29								
30								
31								

MISCELLANEOUS (Continued).

No. of Rating	LOCATION	Map No	Class	OCCUPATION	Bldg	Conts	Bldg	Conts
1								
2								
3								
4								
5								
6								
7								
8								
9								
10								
11								
12								
13								
14								
15								
16								
17								
18								
19								
20								
21								
22								
23								
24								
25								
26								
27								
28								
29								
30								
31								

MISCELLANEOUS—VICTORIA WEST.

Bldg	Conts	No. of Rating	LOCATION	Map No.	Class	OCCUPATION	Bldg	Conts	Bldg	Conts
		1	**Esquimalt Road-North Side**			**Sheet 94, Block 146**				
		2	NE cor Mary	1	D	Drug store	~~415~~	41~		
		3		1½	D	Fire works stge	415	415		
		4		2	C	Dwelling	70	70		
		5								
		6	Rear	3	D	Stable	105	105		
		7		9	C	Min wks (Fairall's)	160	160		
		8								
		9	**Esquimalt Road-South Side**							
		10		4	C-D	~~Brewery (Fairall's)~~	~~300~~	~~300~~		
		11		306		Brewery Silver Spring	285	285		
		12	NW cor Catherine	6	D	Dwelling	100	285 100		
		13								
		14	**Mary St-East Side**			**Sheet 94, Block 147**				
		15	SE cor Lime	5	D	R.R. Dep, frt & pasgr	240	240		
		16		7	D	Coal stge bldg	215	212		
		17								
		18								
		19								
		20	**William St-West Side**			**Sheet 94, Block 413**				
		21		50	D	Silver Spring br'y	335	335		
		22	Rear			Shed	310	310		
		23	South	51	D	Stable	310	310		
		24								
		25								
		26								
		27	**Front St-West Side**			**Sheet 94, Block 414**				
		28		26	D	School	100	100		
		29	East		C	Manual Training School	45	45		
		30								
		31								

MISCELLANEOUS—VICTORIA WEST (Continued).

No. of Rating	LOCATION	Map No.	Class	OCCUPATION	Bldg	Conts	Bldg	Conts
1	**Langford St-South Side**			**Sheet, 94, Block 416**				
2	SE cor Russell							
3								
4		10	D	Semple's hall (N.S.)	205	205		
5								
6								
7	**Catherine St-West Side**			**Sheet 94, Block 417**				
8	NW cor Edward	26	C	Fire hall (No. 4)	90	90		
9								
10			D	Stable Sheds	100	100		
11		21	D	Grocery and dwg	100 ~~180~~	100 ~~180~~		
12								
13								
14								
15	**Catherine St-East Side**			**Sheet 94, Block 419**				
16	NE cor Edward	35	D	Store and dwg	200	200		
17								
18		37	D	Store	190	190		
19								
20								
21								
22	**Catherine St-West Side**			**Sheet 94, Block 421**				
23	NW cor Smithe	25	D	Methodist church	95	95		
24								
25	SW cor Edward	11	D	[illegible] all (V.W.A.A.)	175	175		
26								
27	**Catherine St-East Side**			**Sheet 94, Block 422**				
28								
29								
30	SE cor Edward	24	D	Store and dwg	~~200~~	~~200~~		
31	Rear	60	D	Dwelling	~~150~~	~~150~~		

MISCELLANEOUS—VICTORIA WEST (Continued).

Conts	No. of Rating	LOCATION	Map No.	Class	OCCUPATION	Bldg	Conts	Bldg	Conts
	1	**Mary St-West Side**			**Sheet 94, Block 432**				
	2								
	3	SW cor Henry	15	D	Baptist church	100	100		
	4								
	5	**Henry St-South Side**			**Sheet 94, Block 433**				
	6	SE cor Mary	2	D	St. Paul's Pres church	100	100		
	7		6	D	Dwelling	80	80		
	8								
	9	SW cor Catherine	10	D	St. Sav. ch (Anglican)	100	100		
	10	Rear	12	D	Sunday School	100	100		
	10½ 11	Esquimalt Road	6A	D	Sheet 94 Block 436. Plumber Shop	205	205		
	12	**Mary St-West Side**			**Sheet 94, Block 441**				
	13	SWcor Esquimalt Rd	3	D	Office	125	125		
	14	South R.R Track	3	D	Coal storage bldg	215	215		
	15	Rear on R.R. Track	6	D	Workshop	275	275		
	16	Next Rear on R.R. Track	8	D	Cabin	225	225		
	17	South	17	D	Dwelling	80	80		
	18		19	D	Dwelling	100	100		
	19	South		D	Dwelling	250	250		
	20		23	B-D	Excelsior Biscuit Co	310	310		
	21		~~24~~	~~D~~	~~Stable~~	~~310~~	~~310~~		
	22		27	D	Dwelling	275 ~~300~~	275 ~~300~~		
	23	Rear		D	Stable	200	200		
	24	Corner Esquimalt William St		B	Sheet 94 Blk 425	170	196		
	25								
	26	Esqt Rd & Wilson			Bakeries Ltd				
	27			C	Bakery	122	160		
	28			C	Stable	141	163		
	29								
	30	Cor Esqt Rd & William		D	Kirkpatrick Water Cart	180	180		
	31								

MISCELLANEOUS—VICTORIA WEST (Continued).

No. of Rating	LOCATION	Map No.	Class	OCCUPATION	Bldg	Conts	Bldg	Conts
1	**Catherine St-East Side**			**Sheet 94, Block 457**				
2								
3	Sth Side R.R. Track	37	D	Engine house	225	225		
4		39	D	Dwelling	125	125		
5								
6								
7	**Craigflower Road-West Side**			**Sheet 98, Block 467**				
8								
9								
10	SW cor Belton Ave	66	D	Grocery and dwg	200	200		
11								
12								
13	**Florence Road-South Side**			**Sheet 98, Block 475**	340	340		
14		25-29	D	Tile works	~~340~~	~~340~~		
15			D	~~Boiler house~~ Office	~~400~~ 400	~~400~~ 400	340	
16		51	D	Dwelling	105	125		
17								
18								
19	**Esquimalt Road-South Side**			**Sheet , Block**				
20	**Indian Reserve**		D	Everett's Ex (saloon)	205	205		
21								
22								
23								
24	**Head Street-West Side**			**Sheet 93, Block A**				
25	SW cor Dunsmuir	46	C-D	Brewery (silent)	235	235		
26	South	48-52	D	Bottling shed	225	225		
27	~~South~~	~~58~~	~~D~~	~~Dwelling~~	~~70~~	~~70~~		
28	Rear	50	D	Outbuilding	100	100		
29	Next Rear	56	D	Stable	125	125		
30								
31								

MISCELLANEOUS—VICTORIA WEST (Continued)

No. of Rating	LOCATION	Map No.	Class	OCCUPATION	Bldg	Conts	Bldg	Conts
1	Pine Street - South side			Sheet 98 Block 407				
2		134	D	Dwelling	225	225		
3	Rear	135	D	Stable Shed	225	225		
4	[illegible]	137	D	[illegible]	[illegible]	[illegible]		
5	[illegible]			[illegible]	235	235		
6								
7	Bayment. Pa. South side			Sheet Block				
8			D	Walker's Store	195	195		
9								
10								
11								
12	[illegible]		D	[illegible]	215	215		
13	10 ft [illegible]		D	[illegible]	215	215		
14								
15								
16								
17	Work Point Barracks							
18			D	Canteen (R.C.A.)	200	200		
19			D	Recreation Bldg.	250	250		
20			D	Officers Quarters	200	200		
21								
22								
23								
24								
25								
26								
27								
28								
29								
30								
31								

MISCELLANEOUS—VICTORIA WEST (Continued).

No. of Rating	LOCATION	Map No.	Class	OCCUPATION	Bldg	Conts	Bldg	Conts
1	Street 25,			Block 121				
2	N E. cor Turner	402	D	Boarding House	165	165		
3								
4								
5								
6								
7								
8								
9								
10								
11								
12								
13								
14								
15								
16								
17								
18								
19								
20								
21								
22								
23								
24								
25								
26								
27								
28								
29								
30								
31								

MISCELLANEOUS—VICTORIA WEST (Continued).

Bldg	Conts	No. of Rating	LOCATION	Map No	Class	OCCUPATION	Bldg	Conts	Bldg	Conts
		1								
		2								
		3								
		4								
		5								
		6								
		7								
		8								
		9								
		10								
		11								
		12								
		13								
		14								
		15								
		16								
		17								
		18								
		19								
		20								
		21								
		22								
		23								
		24								
		25								
		26								
		27								
		28								
		29								
		30								
		31								

MISCELLANEOUS—VICTORIA WEST (Continued).

No. of Rating	LOCATION	Map No.	Class	OCCUPATION	Bldg	Conts	Bldg	Conts
1								
2								
3								
4								
5								
6								
7								
8								
9								
10								
11								
12								
13								
14								
15								
16								
17								
18								
19								
20								
21								
22								
23								
24								
25								
26								
27								
28								
29								
30								
31								

MISCELLANEOUS—VICTORIA WEST (Continued).

g Conts	No o Rating	LOCATION	Map No	Class	OCCUPATION	Bldg	Conts	Bldg	Cont
	1								
	2								
	3								
	4								
	5								
	6								
	7								
	8								
	9								
	10								
	11								
	12								
	13								
	14								
	15								
	16								
	17								
	18								
	19								
	20								
	21								
	22								
	23								
	24								
	25								
	26								
	27								
	28								
	29								
	30								
	31								

MISCELLANEOUS—VICTORIA WEST (Continued).

No. of Rating	LOCATION	Map No.	Class	OCCUPATION	Bldg	Conts	Bldg	Conts
1								
2								
3								
4								
5								
6								
7								
8								
9								
10								
11								
12								
13								
14								
15								
16								
17								
18								
19								
20								
21								
22								
23								
24								
25								
26								
27								
28								
29								
30								
31								

MISCELLANEOUS—VICTORIA WEST (Continued).

Conts	No. of Rating	LOCATION	Map No.	Class	OCCUPATION	Bldg	Conts	Bldg	Conts
	1								
	2								
	3								
	4								
	5								
	6								
	7								
	8								
	9								
	10								
	11								
	12								
	13								
	14								
	15								
	16								
	17								
	18								
	19								
	20								
	21								
	22								
	23								
	24								
	25								
	26								
	27								
	28								
	29								
	30								
	31								

MISCELLANEOUS—ESQUIMALT.

No. of Rating	LOCATION	Map No.		OCCUPATION	Bldg	Conts	Bldg	Conts
1	**Wharf St-West Side**			**Sheet 102, Block 503**				
2	Waterfront	4	C	Vacant building	250	250		
3		6	D	Vacant building	625	625		
4		10	D	Chinese occupancy	625	625		
5	Rear	8	D	Stable	625	625		
6		12-16 18	D	Howard hotel	625	625		
7		20	D	Hotel stable	625	625		
8		22-24	D	Dwelling	625	625		
9								
10		30	D	Dwelling	125	125		
11								
12								
13	NW cor Queen	36	D	Ship hotel	375	375		
14	Rear	38	D	Stable	250	250		
15								
16	**Wharf St-East Side**			**Sheet 102, Block 505**				
17	Waterfront							
18								
19		12	D	Dwelling	455	455		
20		13-14	D	Esquimalt hotel	455	455		
21								
22		20	D	Hotel stable	600	600		
23		22	D	Chinese laundry	600	600		
24		24	D	Dwelling	650	650		
25		26	D	Chinese laundry	600	600		
26	NE cor Queen	28	D	Dwelling	600	600		
27								
28	**Wharf St-West Side**			**Sheet 102, Block 507**				
29	SW cor Queen							
30	Rear	30	D	Dwelling	300	300		
31		2	D	Stable	350	350		

MISCELLANEOUS—ESQUIMALT (Continued).

No. of Rating	LOCATION	Map No.	Class	OCCUPATION	Bldg	Conts	Bldg	Conts
1	**Wharf St-West Side---Cont'd**			**Sheet 102, Block 507**				
2								
3		4	D	Vacant building	350	350		
4	Rear	24	D	Stable	350	350		
5								
6		6	D	Dwelling	250	250		
7		8	D	Dwelling	225	225		
8								
9		10	D	Dwelling	115	115		
10		12	D	Dwelling	120	120		
11								
12		15	D	Dwelling	95	95		
13		16	D	Dwelling	95	95		
14	NW cor Hospital							
15								
16	**Wharf St-East Side**			**Sheet 102, Block 508**				
17								
18	SE cor Queen	2	D	Vacant building	275	275		
19								
20								
21								
22		8	D	Chinese laundry	500	500		
23		14	D	Chinese occupancy	500	500		
24								
25		18	D	Dwelling	500	500		
26								
27		20	D	Vacant dwelling	150	150		
28								
29		28	D	Dwelling	90	90		
30	Rear	26	D	Dwelling	90	90		
31	NE cor Hospital	36	D	Dwelling	90	90		
	Rear on Hospital	42	D	Dwelling	90	90		

MISCELLANEOUS—ESQUIMALT (Continued).

No. of Rating	LOCATION	Map No.	Class	OCCUPATION	Bldg	Conts	Bldg	Conts
1	**Finlayson St-East Side**			**Sheet 102, Block 511**				
2	SE cor Hospital	2	D	Dwelling	90	90		
3	Rear on Hospital	8	D	Dwelling	90	90		
4								
5		16	D	Vacant building	275	275		
6								
7		20	D	Society hall	275	275		
8	Rear	26	D	Dwelling	90	90		
9								
10	Navy Yard							
11	N.H. of Canteen		D	Naval Yard Canteen	135	135		
12								
13	**Hospital St-South Side**			**Sheet 102, Block 512**				
14								
15		4	D	Dwelling	95	95		
16								
17		8	D	Store and P. O.	225	225		
18								
19								
20	**Esquimalt Road-South Side**							
21	**Opposite Canteen and Eastward to City**							
22			D	Jones photo gal & dwg	300	300		
23								
24								
25			D	St. Paul's church	100	100		
26								
27								
28			D	St. Joseph's church	125	125		
29	East 5 feet		D	Dwelling	120	120		
30								
31								

MISCELLANEOUS—ESQUIMALT (Continued).

g	Conts	No. of Rating	LOCATION	Map No	Class	OCCUPATION	Bldg	Conts	Bldg	Conts
		1	**Esquimalt Road-South Side—Con'd**							
		2	**Eastward to City**		D	Beaumont P.O.& store	225	225		
		3								
		4								
		5			D	Soldrs & Sailrs home	150	150		
		6								
		7	Dominion - Experimental Greenhouses							
		8			D	Workshop	25	25		
		9	Coal		D	Packing House	150	150		
		10			D	Boiler House	125	125		
		11			D	Greenhouses 13	125	175		
		12	Fraser St							
		13	C.P.R. Co. Yard		D	Stor & Housing	170	170		
		14								
		15	**Esquimalt Road-North Side**							
		16	**East to City from Canteen**							
		17			D	Thistle Assn Gymnasium	225	225		
		18			D	Fire Gen. Shed	225	225		
		19			D	Rooming house	~~[illegible]~~		165	165
		20								
		21								
		22			D	Coach&horses(hotel)	350	350		
		23								
		24			D	New Inn (~~saloon~~)	~~825~~	~~825~~		
		25								
		26								
		27			D	Half-Way Inn(saloon)	350	350		
		28								
		29				St. Geo's Inn (hotel)	325	325		
		30								
		31			D	Storage bldg(E.W.W.Co)	150	150		

MISCELLANEOUS—ESQUIMALT (Continued).

No. of Rating	LOCATION	Map No.	Class	OCCUPATION	Bldg	Conts	Bldg	Conts
1	**Lang Cove**			**Sheet , Block**				
2				**B. C. Marine Railway, Ltd.—**				
3	On diagram	A	D	Carpenter shop	325 ~~340~~	325 ~~340~~	~~[illegible]~~	~~[illegible]~~
4	NW on diagram	B	D	Blr hse & gen offices	250 ~~245~~	250 ~~245~~	~~[illegible]~~	~~[illegible]~~
4½			D	Cradle	250	250		
5	West on diagram	C	D	Compressor bldg	~~245~~ ~~245~~	245	~~[illegible]~~	~~[illegible]~~
6			D	Marine slip	100	100		
7	North on diagram	D	D	Oil & paint stge	~~300~~	~~300~~	295	295
8								
9	East on diagram	E	D	Supt's office	~~200~~	~~200~~	[illegible]	[illegible]
10	East on diagram	F	D	Drafting & stge bldg	360 ~~[illegible]~~	360 ~~[illegible]~~	~~[illegible]~~	~~[illegible]~~
11	North on diagram	G	D	Blr, bsm & furnce shop	360 ~~[illegible]~~	360 ~~[illegible]~~	350	360
12	North on diagram	H	D	Mach shop (new)	360 ~~[illegible]~~	360 ~~[illegible]~~	~~[illegible]~~	[illegible]
13								
14								
15								
16			D	Fdry (B.C.M.R.Ld)	480	480		
17	East		D	Pat shp(B.C.M.R.Ld)	475	475		
18								
19								
20	East Harbor	Sheet		103, Block 573				
21		25	D	Empire Salmon Canning	215	215		
22				Stock		190		
23		29	D	China House	250	250		
24		31	D	Mess house	225	225		
25		23	D	Storage	215	215		
26		26	D	Storage	215	215		
27								
28								
29								
30								
31	Firehouse clause required							

MISCELLANEOUS—ESQUIMALT (Continued).

No. of Rating	LOCATION	Map No	Class	OCCUPATION	Bldg	Conts	Bldg	Cont
1								
2								
3								
4								
5								
6								
7								
8								
9								
10								
11								
12								
13								
14								
15								
16								
17								
18								
19								
20								
21								
22								
23								
24								
25								
26								
27								
28								
29								
30								
31								

MISCELLANEOUS—ESQUIMALT (Continued).

No of Rating	LOCATION	Map No.	Class	OCCUPATION	Bldg	Conts	Bldg	Conts
1								
2								
3								
4								
5								
6								
7								
8								
9								
10								
11								
12								
13								
14								
15								
16								
17								
18								
19								
20								
21								
22								
23								
24								
25								
26								
27								
28								
29								
30								
31								

MISCELLANEOUS—ESQUIMALT (Continued).

Conts	No. of Rating	LOCATION	Map No	Class	OCCUPATION	Bldg	Conts	Bldg	Conts
	1								
	2								
	3								
	4								
	5								
	6								
	7								
	8								
	9								
	10								
	11								
	12								
	13								
	14								
	15								
	16								
	17								
	18								
	19								
	20								
	21								
	22								
	23								
	24								
	25								
	26								
	27								
	28								
	29								
	30								
	31								

MISCELLANEOUS—ESQUIMALT (Continued).

No. of Rating	LOCATION	Map No.	Class	OCCUPATION	Bldg	Conts	Bldg	Conts
1								
2								
3								
4								
5								
6								
7								
8								
9								
10								
11								
12								
13								
14								
15								
16								
17								
18								
19								
20								
21								
22								
23								
24								
25								
26								
27								
28								
29								
30								
31								

MISCELLANEOUS—ESQUIMALT (Continued).

No of Rating	LOCATION	Map No	Class	OCCUPATION	Bldg	Conts	Bldg	Conts
1								
2								
3								
4								
5								
6								
7								
8								
9								
10								
11								
12								
13								
14								
15								
16								
17								
18								
19								
20								
21								
22								
23								
24								
25								
26								
27								
28								
29								
30								
31								

MISCELLANEOUS—ESQUIMALT (Continued).

No. of Rating	LOCATION	Map No.	Class	OCCUPATION	Bldg	Conts	Bldg	Conts
1								
2								
3								
4								
5								
6								
7								
8								
9								
10								
11								
12								
13								
14								
15								
16								
17								
18								
19								
20								
21								
22								
23								
24								
25								
26								
27								
28								
29								
30	West side Lampson St		2	School	65	65		
31								

Conts